

**CORPORATION OF THE MUNICIPALITY OF WEST NIPISSING
COUNCIL AND COMMITTEE OF THE WHOLE
AGENDA**

January 16, 2024, 6:30 PM

	Pages
1. <u>OPENING AND LAND ACKNOWLEDGEMENT</u>	
2. <u>DECLARATIONS OF PECUNIARY INTEREST</u>	
3. <u>ADDENDUM & AGENDA</u>	
3.1 Approve the Addendum	5
3.2 Adopt the Agenda	7
4. <u>DELEGATIONS & PETITIONS</u>	
4.1 Ontario Federation of Agriculture Cost of Community Goods Study - Ben Lefort and Madeleine Beaudry	9
5. <u>COMMITTEE OF THE WHOLE</u>	
5.1 General Government Committee	
5.1.1 Integrity Commissioner Presentation of 2023 Annual report (P. Cassan)	26
5.1.2 ROMA Conference - Delegation Update	
5.1.3 Bay Street Property Disposition - Update	28
5.1.4 Proposed Short Term Rental Accommodation By-Law	31
5.1.5 Road Closure Request - Jarbeau Street Extension	32
5.2 Public Works Committee	
5.2.1 Petition Re: Levert Drive	34
6. <u>REGULAR MEETING</u>	
6.1 Consent Agenda	40
6.1.1 Adopt Council - Committee of the whole minutes - December 19, 2023	42
6.1.2 Adopt By-Law No.: 2024-01 being a by-law for the assumption of Part of Levert Drive	49
6.1.3 Adopt By-Law No.: 2024-02 being a by-law for the assumption of part of Gauthier Road	53
6.2 Planning	
6.3 Correspondence	
6.4 Unfinished Business	
6.5 New Business	
6.5.1 Adopt By-Law No. 2024-03 - Sale of Land on Gauthier Road, Twp. Springer to Legault (Pt. 1, 36R-15168)	57
6.5.2 Adopt By-Law No. 2024-04 - Sale of Land on Gauthier Road, Twp. Springer to Schober (Pt. 2, 36R-15168)	61

6.5.3	Adopt By-Law No. 2024-05 to amend Traffic and Parking By-law for 3 way stop at Levac and Cache	65
6.5.4	Adopt By-Law No. 2024-06 to set the interim tax rate for 2024	78
6.5.5	Adopt By-Law No. 2024-07 to authorize the borrowing of funds to meet municipal expenditures	82
6.5.6	Adopt resolution Re: Clean Fuels Fund Program (BDO zone)	85
6.5.7	Proclamation - Alzheimer's Awareness Month	87
7.	<u>NOTICE OF MOTION</u>	
8.	<u>ADDENDUM</u>	
9.	<u>MAYOR'S REPORT AND ANNOUNCEMENTS</u>	
	9.1 Mayor's Report	
10.	<u>CLOSED MEETING</u>	92
	10.1 Adopt Minutes of December 5, 2023	94
	10.2 Matters Relating to OPP Building	94
	10.3 Back to Open Session	
11.	<u>ADJOURNMENT</u>	
	11.1 Adopt Confirmatory By-law No. 2024-08	94
	11.2 Adjourn the meeting	97



LA CORPORATION DE LA MUNICIPALITÉ DE NIPISSING OUEST
RÉUNION DU CONSEIL ET COMITÉ PLÉNIER
ORDRE DU JOUR

le 16 janvier 2024, 18 h 30

	Pages
1. <u>OUVERTURE ET RECONNAISSANCE DES TERRES</u>	
2. <u>DÉCLARATION D'INTÉRÊTS PÉCUNIAIRES</u>	
3. <u>ADDENDA et ORDRE DU JOUR</u>	
3.1 Approbation de l'addenda	5
3.2 Adoption de l'ordre du jour	7
4. <u>DÉLÉGATIONS et PÉTITIONS</u>	
4.1 Étude sur le coût des biens communautaires de la Fédération de l'agriculture de l'Ontario - Ben Lefort et Madeleine Beaudry	9
5. <u>COMITÉ PLÉNIER</u>	
5.1 Comité de gouvernement général	
5.1.1 Commissaire à l'intégrité Présentation du rapport annuel 2023 (P. Cassan)	26
5.1.2 Mise a jour - ROMA	
5.1.3 Mise a jour - chemin Bay	28
5.1.4 Location de courte durée - Proposée	31
5.1.5 Road Closure Request - Jarbeau Street Extension	32
5.2 Comité des travaux publics	
5.2.1 Pétition concernant Levert Drive	34
6. <u>RÉUNION RÉGULIÈRE</u>	
6.1 Ordre du jour par consentement	40
6.1.1 Adopter le procès-verbal du Conseil - Comité plénier - 19 décembre 2023	42
6.1.2 Adopter le règlement no 2024-01, qui est un règlement pour la prise en charge d'une partie de la promenade Levert	49
6.1.3 Adopter le règlement no 2024-02, soit un arrêté pour la prise en charge d'une partie du chemin Gauthier	53
6.2 Planification	
6.3 Correspondence	
6.4 Affaires en marche	
6.5 Affaires nouvelles	
6.5.1 Adopter le règlement no 2024-03 - Vente d'un terrain sur le chemin Gauthier, Twp. Springer à Legault (Pt. 1, 36R-15168)	57
6.5.2 Adopter le règlement no 2024-04 - Vente d'un terrain sur le chemin Gauthier, Twp. Springer à Schober (Pt. 2, 36R-15168)	61

6.5.3	Adopter le règlement no 2024-05 visant à modifier le règlement sur la circulation et le stationnement pour un arrêt à trois voies à l'intersection de Levac et de Cache.	65
6.5.4	Adopter le règlement no 2024-06 fixant le taux d'imposition provisoire pour 2024	78
6.5.5	Adopter le Règlement no 2024-07 autorisant l'emprunt de fonds pour faire face aux dépenses municipales	82
6.5.6	Adopter une résolution concernant le programme du Fonds pour les carburants propres (zone BDO)	85
6.5.7	Proclamation - Mois de la sensibilisation à la maladie d'Alzheimer	87
7.	<u>AVIS DE MOTION</u>	
8.	<u>ADDENDA</u>	
9.	<u>RAPPORT DU MAIRE ET ANNONCES</u>	
	9.1 Rapport du maire	
10.	<u>HUIS CLOS</u>	92
	10.1 Adoption du procès-verbal du 5 décembre 2023	94
	10.2 Questions relatives au bâtiment de l'OPP	94
	10.3 Réouverture de la réunion	
11.	<u>AJOURNEMENT</u>	
	11.1 Adopter le Règlement confirmatoire no. 2024-08	94
	11.2 Ajourner la réunion	97



West Nipissing Ovest

CORPORATION OF THE MUNICIPALITY OF WEST NIPISSING

Council - Committee of the Whole

Resolution #

Title: Approve the Addendum

Date: January 16, 2024

Moved by: _____

Seconded by: _____

BE IT RESOLVED THAT the Addendum for the meeting of Council - Committee of the Whole held on January 16, 2024 be adopted, as presented.

CARRIED

DEFEATED

DEFEATED

**CARRIED WITH
AMENDMENTS / REFERRED /
DEFERRED / DELETED**



West Nipissing Ouest

CORPORATION DE LA MUNICIPALITÉ DE NIPISSING OUEST

Council - Committee of the Whole

Résolution #

Titre: Approbation de l'addenda

Date: le 16 janvier 2024

Proposé par: _____

Appuyé par: _____

IL EST RÉSOLU QUE l'addenda pour la réunion du Conseil - Comité plénier tenue le 16 janvier, 2024 soit adopté, tel que présenté.

ADOPTÉ

REJETÉ

REJETÉ

**ADOPTÉ AVEC
MODIFICATIONS / REPORTÉ /
RÉFÉRÉ / RETIRÉ**



West Nipissing Ovest

CORPORATION OF THE MUNICIPALITY OF WEST NIPISSING

Council - Committee of the Whole

Resolution #

Title: Adopt the Agenda

Date: January 16, 2024

Moved by: _____

Seconded by: _____

BE IT RESOLVED THAT the Agenda for the Council - Committee of the Whole meeting held on January 16, 2024 be adopted, as presented.

CARRIED

DEFEATED

DEFEATED

**CARRIED WITH
AMENDMENTS / REFERRED /
DEFERRED / DELETED**



West Nipissing Ouest

CORPORATION DE LA MUNICIPALITÉ DE NIPISSING OUEST

Council - Committee of the Whole

Résolution #

Titre: Adoption de l'ordre du jour

Date: le 16 janvier 2024

Proposé par: _____

Appuyé par: _____

IL EST RÉSOLU QUE l'ordre du jour pour la réunion du Conseil - Comité plénier tenue le 16 janvier, 2024 soit adopté, tel que présenté.

ADOPTÉ

REJETÉ

REJETÉ

**ADOPTÉ AVEC
MODIFICATIONS / REPORTÉ /
RÉFÉRÉ / RETIRÉ**

Name / Nom
Ben Lefort
Email / Courriel
stephanie.vanthof@ofa.on.ca
Phone / Téléphone
Subject / Sujet
Cost of Community Goods Study
Group or Persons being represented / Groupe ou personnes représentées
Ontario Federation of Agriculture
Requested presentation date / Date de présentation demandée
01/16/2024
Purpose of the delegation / Objet de la délégation
<p>Cost of Community Services Study: COCS studies are a “snap shots in time” of each land use’s fiscal impact on a municipality in a particular year. Specifically, this “snap shot” exhibits the total revenues and expenses associated with each type of land use.</p> <p>These studies entail establishing land use categories, collecting data on local revenue & expenditures, allocating R&E to each category and calculating R&E ratios for each category. OFA completes the actual study in-house, with support from the township re. staff time and date collection.</p> <p>Why? Municipalities are asked to provide a number of different services. Municipalities are only given one form of taxation that they can control, property taxes. One of OFA's priorities is our 'Producing Prosperity' campaign, driving Ontario's economy forward by distributing economic development more evenly through Ontario. This includes ensuring rural communities are adequately funded and with a COCS study, OFA can advocate for adequate funding for rural communities.</p> <p>OFA, along with the local West Nipissing Sudbury East Federation, will be presenting info on how West Nipissing could potentially participate in an upcoming study.</p>

Ontario Federation of Agriculture

Overview of Cost of Community Services Methodology

Cost of Community Services

- ✓ Cost of Community Service (COCS) studies were developed by the American Farmland Trust in the mid 1980's.
- ✓ COCS studies break a municipality's land base into several distinct categories and allocate all municipal revenues and expenditures to these land use categories
- ✓ Categories Include:
 - ✓ Residential
 - ✓ Commercial
 - ✓ Industrial
 - ✓ Farm
- ✓ COCS studies are very popular in the U.S but in Canada there have been only two completed COCS studies, one completed in Alberta and one in Ontario

Cost of Community Services

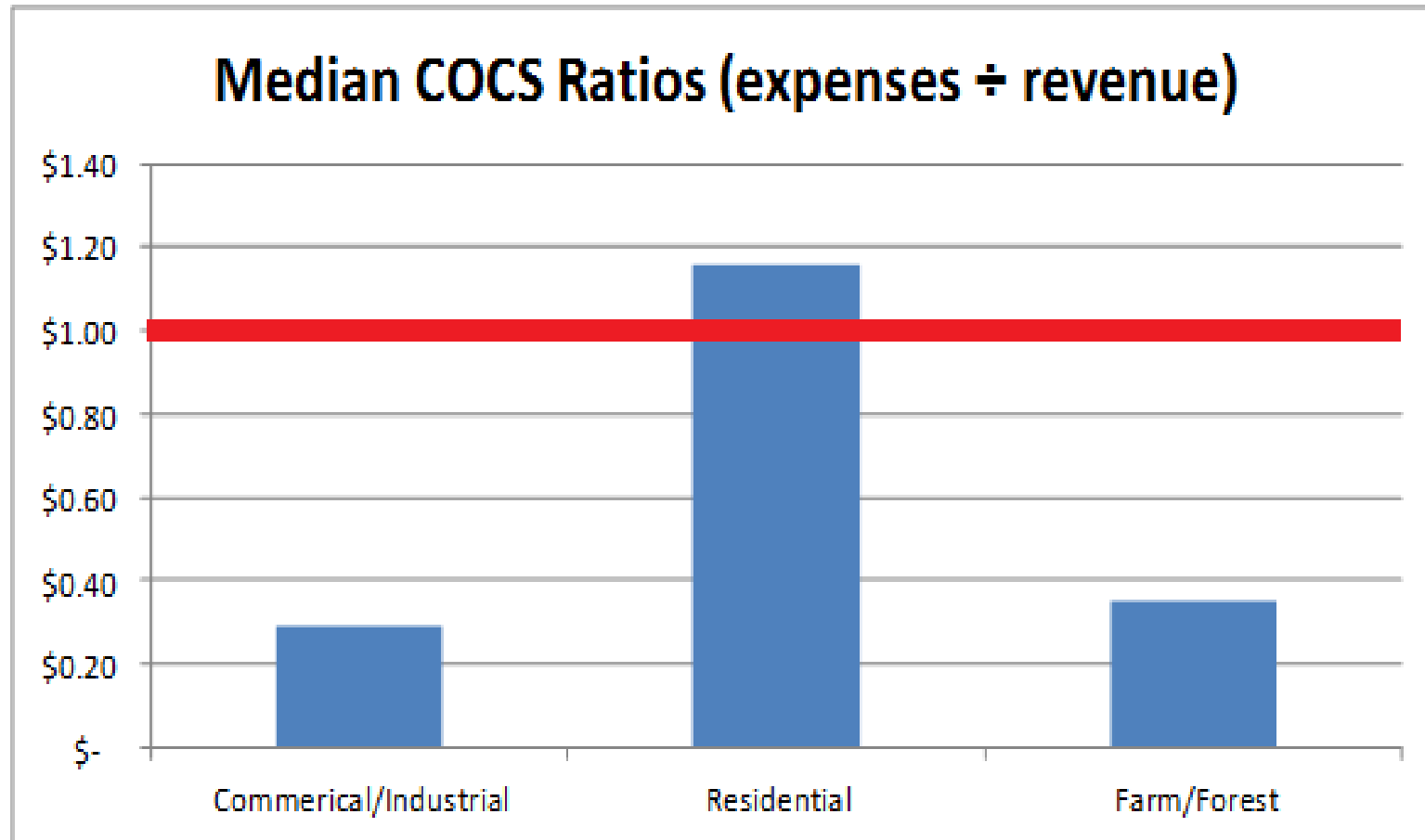
- ✓ COCS studies are a “snap shots in time” of each land use’s fiscal impact on a municipality in a particular year.
- ✓ COCS studies are very popular in the U.S but in Canada there have been only two completed COCS studies, one completed in Alberta and one in Ontario
- ✓ Specifically, this “snap shot” exhibits the total revenues and expenses associated with each type of land use.

Cost of Community Services

- ✓ COCS studies, generally have 4 steps:
 1. **Define Land Use Categories:** Residential, Farm/Forest and Commercial/Industrial.
 2. **Collect Data on Local Revenues and Expenditures:** Financial/Budget information, year end reports from each municipal department etc...
 3. **Allocate Revenue and Expenditures to each Land Use:** Based on the usage of each municipal service. Accomplished through analyzing municipal data and reports and correspondence with Municipal Staff
 4. **Calculate Revenue Expense Ratios for each Land Use:**

$$\frac{\textit{Sum of Expenses}}{\textit{Sum of Revenues}}$$

Median Results of the 151 COCS Studies



Objectives in a COCS Study

Two primary objectives

1. Gather Ontario specific data on fiscal impacts of different land uses on rural municipalities.
2. Identify which services the provincial government should play a larger role in funding

Objective 1: Determining Fiscal Impacts of different land uses

Step 1: Defining Land Use Categories

- ✓ Residential : All single and multifamily residences and apartment buildings, including farmhouses, residences attached to other kinds of businesses and rental units; all town owned property used for active recreation or social functions.
- ✓ Commercial/Industrial : All privately owned buildings and land associated with business purposes, the manufacturing of goods or the provision of services, excluding agricultural and forestry purposes.
- ✓ Farm/Forest: All privately owned land and buildings associated with farming and forestry; i.e., land classified under the farmland tax code (FT) and the managed forest tax code (TT).

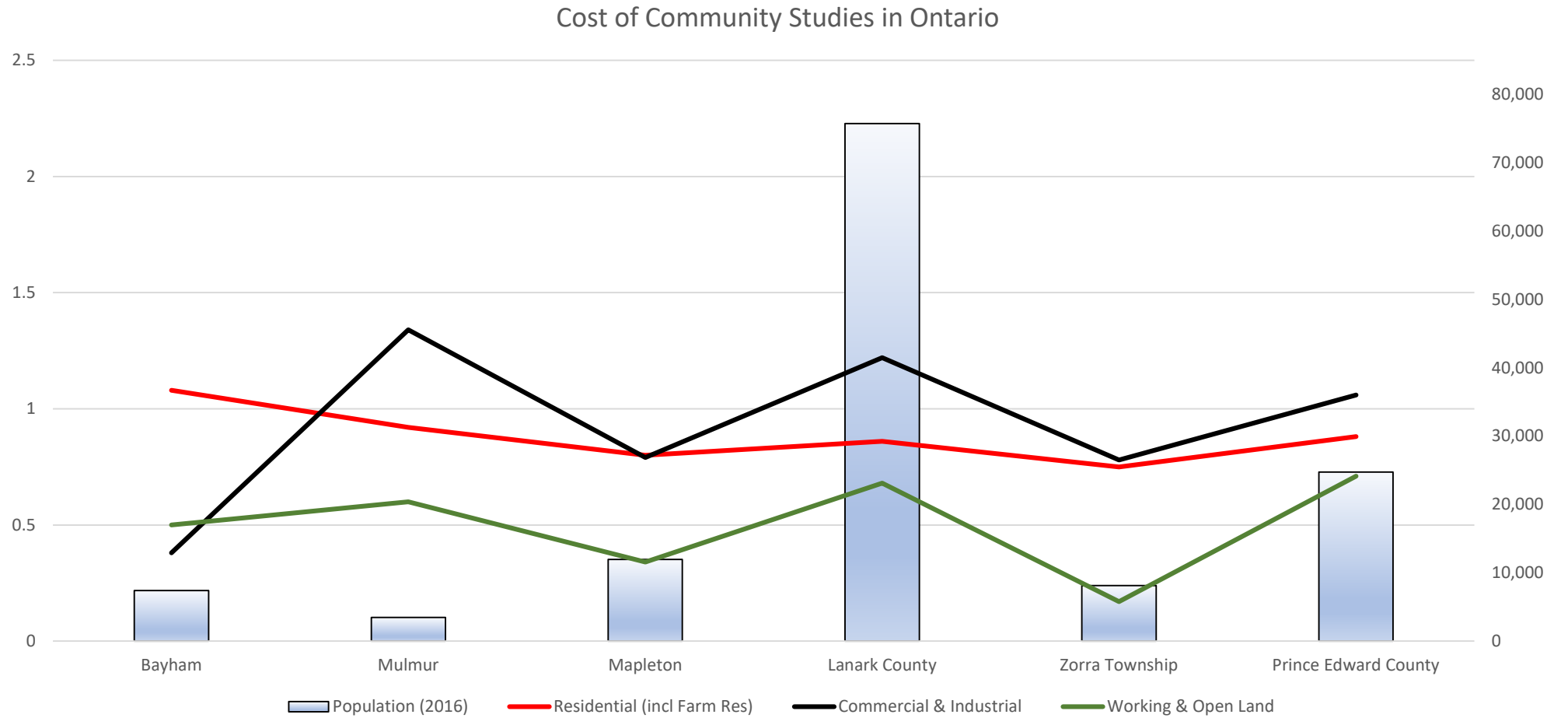
Step 2: Collect all Municipal Data

- ✓ Meetings/e-mail correspondence with municipal staff to discuss requirements for access to municipal data.
- ✓ Typically can be done through phone, zoom and email

Step 3: Allocate all Revenues and Expenditures

- ✓ The COCS Methodology calls for Allocations of revenues and expenditures to be allocated based on each land use's proportional demand for municipal services.
- ✓ For example, for allocating expenditures and revenues related to fire protection services, we asked the local fire chief to compile a list of all of the calls to service in that year and indicate whether the response was sent to a residential, farm/forest or commercial/industrial land use.
- ✓ If there were 100 calls for service in the year and 85 went to residential, 5 to farm and forest, and 10 to commercial/industrial, then the allocation for fire expenditures and revenues would be 85% to residential, 5% to farm/forest and 10% to commercial/industrial.

Step 4: Calculate all Expense/Revenue Ratios



Objective 2: Identify which services the provincial government should play a larger role

People vs property services

- ✓ Municipalities are asked to deliver a wide range of services
- ✓ Many of which are services to people, rather than services to property
- ✓ Examples include **health, social, housing and recreational services**
- ✓ To fund these people services, municipalities rely on property taxes
- ✓ Municipalities do not even have full control of property taxes as a portion of every property tax bill goes to education (another people service)

Making the case for municipal funding

- ✓ OFA has been lobbying the province for years to return funding to the OMPF & Provide rural municipalities with additional funding for roads & Bridges
- ✓ If the province were to upload/fully-fund people services, Municipalities in West Nipissing would be able to allocate more of their property tax dollars to infrastructure
- ✓ A COCS study in West Nipissing can highlight the fiscal strain our rural and northern municipalities are under

Municipal Commitment

- ✓ To complete a COCS report in West Nipissing would require a municipal commitment of staff time and sharing of department reports with the researcher
- ✓ The researcher would need to interview department heads to gain better clarity on how the costs of certain projects should be allocated.
- ✓ If documents are shared electronically, some of the follow up could be done via e-mail and phone to reduce the burden on municipal staff



Thank You

Questions?

December 19, 2023

MAYOR ROCHON AND COUNCIL
MUNICIPALITY OF WEST NIPISSING
225 HOLDITCH STREET, SUITE 101
STURGEON FALLS, ON P2B 1T1

Dear Mayor Rochon and Council:

Re: Integrity Commissioner's Year End Report for 2023
Our File No. 18271-16

I am writing to provide you with my year-end report as Integrity Commissioner for West Nipissing.

I certainly thank Council and Staff for appointing me to this position. I have had a number of excellent interactions with municipal council and I'm very pleased with the way that this term of council is proceeding as it relates to council's attention to their obligation under the *Municipal Conflict of Interest Act* and the Code of Conduct.

This year I received only one complaint of a breach of the Code of Conduct by a member of council. The complaint was made by a ratepayer who remained anonymous. The complaint was substantiated and was resolved on the basis that I recommended and conducted training for council to understand their obligations under the Code of Conduct.

I have had no complaints of breaches of the *Municipal Conflict of Interest Act* which I am particularly pleased about as this statute has an exceptionally costly enforcement process and creates significant financial risk for a councillor who is found to have breached the *Act*.

What I am most pleased to report, is that this year I had 10 requests for advice from members of council with respect to their ethical obligations. Many of those requests were able to be answered the same day or the following day with a few being somewhat more complex.

Requests for advice demonstrate that council is actively working to comply with the *Municipal Conflict of Interest Act* and the Code of Conduct and is being proactive and preventative with respect to issues that could otherwise result in complaints and investigations. This demonstrates prudent leadership.

I would urge council to review the conflict-of-interest card that I provided and to continue to seek advice if there are any questions about the *Act* or its application.

390 Bay Street, Suite 500
Sault Ste. Marie, Ontario
Canada P6A 1X2
Tel. 705.949.6700
Fax 705.949.2465

www.wishartlaw.com

I certainly wish all member of council an excellent holiday season and look forward to working with you in 2024.

Yours very truly,
WISHART LAW FIRM LLP



J. PAUL R. CASSAN

Telephone Ext.: 230
Email: pcassan@wishartlaw.com
Assistant: Brittany Vallee
Telephone Ext.: 251
Email: bvallee@wishartlaw.com
JPRC: bv

MEMORANDUM

TO: Jay Barbeau, CAO

FROM: Melanie Ducharme

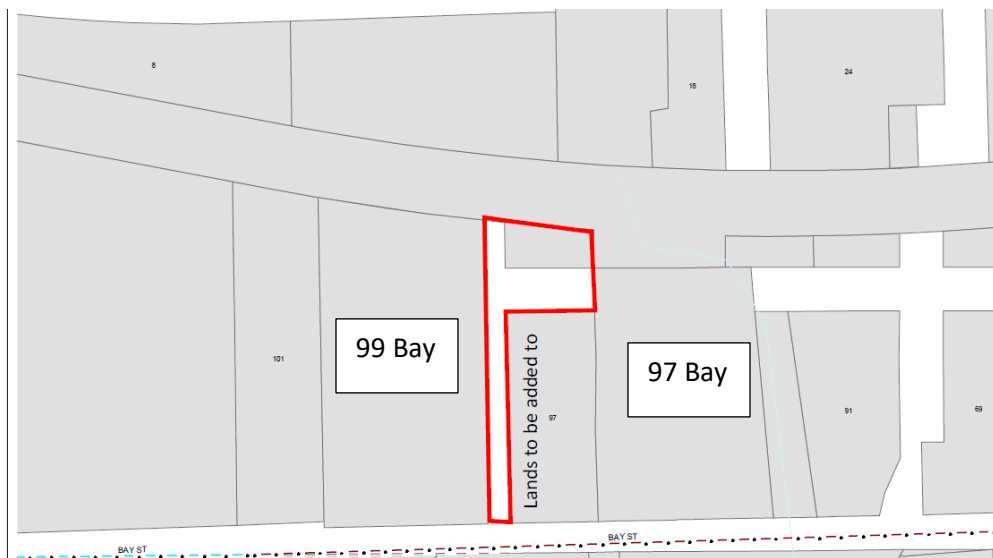
DATE: January 9, 2024

RE: Purchase of Municipally owned lands adjacent to 97 Bay Street, Sturgeon Falls

In September, 2023, Council considered an offer to purchase from the then owner of 97 Bay Street for municipally owned abutting lands east of 97 Bay St.. At the time, Council directed staff to canvass the neighbouring property at 99 Bay Street as to whether they would have an interest or objection to the Municipality disposing of the property.

Since that time, 97 Bay Street has been sold to the same owner as 99 Bay Street (different corporate owners with the same principal) who is requesting to purchase the lands formerly considered.

Accordingly, I am seeking Council’s direction to move forward with the process to obtain an Opinion of Value for the property and move forward with the process of disposition of the lands.



■ Part Pine Street,
 Part Spring Street,
 Part Lot 6, E/S Pine Street
 All as shown on Registered Plan 14
 Town of Sturgeon Falls

Joie de vivre



www.westnipissingouest.ca



STEWART & BAIN

PROFESSIONAL CORPORATION

Barristers, Solicitors and Notaries

Andrea M. Bain, B.Sc., B.Ed., LL.B.

David T. Stewart, B.A. LL.B.

38 Queen Street, Sturgeon Falls, ON P2B 2C6

Tel.: (705) 753-3000 Fax: (705) 753-3968

email: andrea@stewartlaw.ca

December 19, 2023

DELIVERED

The Corporation of the Municipality of West Nipissing
225 Holditch Street
Sturgeon Falls, Ontario P2B 1S1

Attention: Melanie Ducharme

Dear Madam:

re: Proposed purchase of land

I wish to advise that I act on behalf of Pierre Lanteigne as well as a number of his corporations. My client wished to purchase lands that are owned by the Municipality. The lands are legally described as follows:

1. PIN 49078-0225
PINE AV PL 14 SPRINGER BTN C132 & BAY ST; WEST NIPISSING ; DISTRICT OF NIPISSING
2. PIN 49078-0340
SPRING ST PL 14 SPRINGER BTN PINE AV & 36R5993; WEST NIPISSING ; DISTRICT OF NIPISSING
3. PIN 49078-0300
LT 6 E/S PINE ST PL 14 SPRINGER; WEST NIPISSING ; DISTRICT OF NIPISSING

Please advise.

Yours very truly,

Stewart & Bain Professional Corporation

A handwritten signature in blue ink that reads "Andrea M. Bain". The signature is written in a cursive style with a large initial "A".

Andrea M. Bain

AMB/jc

MEMORANDUM

TO: Jean-Pierre (Jay) Barbeau, CAO

FROM: Melanie Ducharme, Municipal Clerk/Planner

DATE: January 11, 2024

RE: **Short Term Rental Accommodation By-Law – Information Update**

At the meeting of December 5, 2023, a number of excellent points not already considered were raised in relation to the proposed Short-Term Rental Accommodation By-Law. Since that time, members of staff including the Chief Building Official, By-Law Officer, Fire Chief, have met to discuss the issues raised and have looked at a variety of options to achieve Council's objectives of creating a by-law that balances the needs of the community for accommodations while keeping in mind that the use and enjoyment of full time resident's personal property is tantamount.

With a view of bringing the by-law to finality in the near future, it has been suggested that Council strike an ad hoc committee consisting of a few members of Council and key staff members to "hash out" the final details prior to bringing it back to Council in what is hoped to be final form for consideration in February.

Joie de vivre



www.westnipissingouest.ca

SCHEDULE "B" OF BY-LAW 2019/24



AGENDA ITEM REQUEST FORM

PLEASE PRINT CLEARLY:

Requested Council Meeting Date:	January 16, 2024 or February 6, 2024		
Name of Requestor:	Kaitlynn Nicol	Date submitted: January 8, 2024	
Address:	Full mailing address:		
Phone:	Home:	Business / Cell:	Fax:
E-Mail:	knicol@municipality.westnipissing.on.ca		

Requested Agenda Item/Subject:	Road closure request		
Additional details / background information:	<input checked="" type="checkbox"/> see below <input checked="" type="checkbox"/> Supporting documents attached separately <i>Please attach/include pertinent information to support this item. This will assist staff in conducting any research or obtaining background information; which may be required to make an informed decision in the best interest of the municipality.</i>		
<p>The extension of Jarbeau Street was created as an emergency access/exit for residents during the flood in 1979. Some use it as a shortcut, but it is not a maintained road. Many residents have expressed concern over the access remaining open, mainly because of excessive speed while individuals are at the outdoor rink. With the outdoor rink completion, there will likely be more individuals using the rink, so residents have requested closure of this extension to prevent any potential safety hazards due to speeding. Closure could include the installation of a gate or concrete barriers to leave the option for access should there be a need for it in the future.</p>			

ADMINISTRATIVE APPROVAL

STEP 1 → Submit your completed form to the CAO or designate for required review and approval. Every effort will be made to accommodate requests however the complexity of subject may require the matter to be heard on another date other than the original date requested and the requestor will be notified.

Signature of CAO or designate:

Date:

MUNICIPAL OFFICE USE

STEP 2 → This form must be returned to the Clerk's office no later than 12 noon on the Wednesday preceding the Council Meeting at which the item is to be considered, subject to CAO approval and scheduling.

Date Received:		Received from:	
Meeting Date Requested:		Mode of Notification:	<input type="checkbox"/> in person <input type="checkbox"/> by telephone <input type="checkbox"/> by e-mail <input type="checkbox"/> other: _____
Processing of request:	<input type="checkbox"/> Information only <input type="checkbox"/> Action Item <input type="checkbox"/> Discussion/Action Item <input type="checkbox"/> Report Required <input type="checkbox"/> Public Hearing <input type="checkbox"/> Closed Session		

APPROVED FOR AGENDA:

Scheduled for (date):		<input type="checkbox"/> Regular meeting <input type="checkbox"/> Committee of Whole meeting
Requestor Notification:	The above requestor _____ was notified on _____ (date)	

Action Taken:

Notes / Comments:



JARBEAU RD

DESJARDINS

MEMORANDUM

TO: Jay Barbeau, CAO

FROM: Elizabeth Henning P. Eng, Director of Infrastructure

DATE: January 9, 2024

RE: Petition requesting guide rails on Levert drive

A petition was submitted to the Municipality requesting that guide rails be installed on Levert Drive where a culvert was replaced. The location of the culvert on Levert Drive is approximately 1.0km east of Sabourin Road.

At this location Levert Drive is in close proximity to the Sturgeon River for approximately 300m. When the culvert was replaced in 2022 small trees along the side of the road were removed making the water hazard more visible to drivers. Replacement of the culvert did not change the configuration of the road; this portion of the road is currently posted at 50km/hr and the average traffic count is less than 50 vehicles per day.

While the close proximity to the water does meet the warrants for guide rail installation. There is no known history of incidents in this area. Guide Rail installation at this location would cost approximately \$300,000. There are many other locations throughout West Nipissing with similar unprotected hazards.

The Director of Infrastructure does not recommend guide rail installation at this location given the low traffic volumes, low rate of speed and lack of collision history.

Regards,

Elizabeth Henning, P. Eng
Director of Infrastructure

Joie de vivre



www.westnipissingouest.ca

Municipality of West Nipissing- road maintenance

November 24, 2022

This is a request (petition) for guard rails to be installed as soon as possible where the culvert was changed on Levert drive as it's very dangerous as there is nothing for security from fallen into the river should anyone slides off the road. It is dangerous for residents and school bus and other traffic going by. this is situated between 180 to 112 Levert drive south and 155 to 113 north

signatures	phone # or address	comments
H. Bégin		dangerous
J. Laplante		dangerous
Jean-Marc Lussier		Need ASAP
Carole Levesque		SCARY
Lise Rémich		Very dangerous
Phil Rémich		TRICKY some times
Pat Bégin		or deadly
Denny Bégin		dangerous
Ray Bégin		dangerous
A. Beaulieu		very dangerous
M. Lussier		Clippe dangerous.
Nick Bégin		dangerous
Gene Lussier		agreed dangerous
André Fortin		dangerous
Thérèse Bégin		Scary Dangerous
Jacques Gosselin		long overdue
Arnell McLeod		Very Dangerous
Richard Faigoy		
Christine Lussier		Dangerous, especially in winter conditions
Benjamin Lalonde		
Max Renaud		Very dangerous
Serge Lussier		CRAZY!!!

Municipality of West Nipissing- road maintenance

November 24, 2022

This is a request (petition) for guard rails to be installed as soon as possible where the culvert was changed on Levert drive as it's very dangerous as there is nothing for security from fallen into the river should anyone slides off the road. It is dangerous for residents and school bus and other traffic going by. this is situated between 180 to 112 Levert drive south and 155 to 113 north

signatures	phone # or address	comments
S. Audet		
DEBBIE BURT		
Jean Morel		
Denis Deschêtes		
Alfred J. Proven		
Tom Watrous		
Ray Commanche		
Sylvie Hébert		
Connie Renaud		
Ken Renaud		
Kevin Wright		
Karen Mering		
Stéphanie Vaillancourt		
Mikaelo Bégin		
Ross McLeod		
Constance Castillon		really dangerous water
Ross McLeod		Dangerous Culverts
Richard Latour		my kids were not allowed on bikes before End of Road
Gérard Miron		
Louise Miron		Extremement dangereux
Renee Bégin		Very Hazardous / water each side
Karen Latour		hazard

Municipality of West Nipissing- road maintenance

November 24, 2022

This is a request (petition) for guard rails to be installed as soon as possible where the culvert was changed on Levert drive as it's very dangerous as there is nothing for security from fallen into the river should anyone slides off the road. It is dangerous for residents and school bus and other traffic going by. this is situated between 180 to 112 Levert drive south and 155 to 113 north

signatures	phone # or address	comments
Dennis Auger		URGENT / dangerous
Debra Auger		Very dangerous
Marie C. Bourgeois		" "
Louise Sull Van		Safety issues
Don Palstky		SAFETY
Gene Palstky		SAFETY
Roger Vachon		SAFETY
Chantale Vachon		Urgent / bus driving /
Breese Matthews		dangerous / safety
AR MA		safety concerns /
Gilles Vallieres		COMMON SENSE
Paul Fall		SAFETY HAZARD
E. Robidas		prevent an accident
Alma Trempanier		prevent a fatality
Debra Auger		Safety
Debra Auger		safety
Dorlene Cayer		safety
Julie Karabin		safety
Pauline Hivon		SAFETY
Ben Costo		URGENT
Willy D'Amour		IT IS KILLING OUR KIDS
Debra Auger		
Debra Auger		SAFETY



West Nipissing Ouest

CORPORATION OF THE MUNICIPALITY OF WEST NIPISSING

Council - Committee of the Whole

Resolution #

Title: Consent Agenda

Date: January 16, 2024

Moved by: _____

Seconded by: _____

BE IT RESOLVED that the Consent Agenda for the Council-Committee of Whole meeting of January 16, 2024, be approved, as presented.

CARRIED

DEFEATED

DEFEATED

**CARRIED WITH
AMENDMENTS / REFERRED /
DEFERRED / DELETED**



West Nipissing Ouest

CORPORATION DE LA MUNICIPALITÉ DE NIPISSING OUEST

Council - Committee of the Whole

Résolution #

Titre: Ordre du jour par consentement

Date: le 16 janvier 2024

Proposé par: _____

Appuyé par: _____

IL EST RÉSOLU que l'ordre du jour du consentement pour la réunion du Conseil - Comité plénier du 16 janvier, 2024 soit approuvé, tel que présenté.

ADOPTÉ

REJETÉ

REJETÉ

**ADOPTÉ AVEC
MODIFICATIONS / REPORTÉ /
RÉFÉRÉ / RETIRÉ**



West Nipissing Ouest

CORPORATION OF THE MUNICIPALITY OF WEST NIPISSING

Council - Committee of the Whole

Resolution #

Title: Adopt Council - Committee of the whole minutes - December 19, 2023

Date: January 16, 2024

Moved by: _____

Seconded by: _____

BE IT RESOLVED THAT the minutes of the Council - Committee of the Whole meeting held on December 19, 2023 be adopted, as presented.

CARRIED

DEFEATED

DEFEATED

**CARRIED WITH
AMENDMENTS / REFERRED /
DEFERRED / DELETED**



West Nipissing Ouest

CORPORATION DE LA MUNICIPALITÉ DE NIPISSING OUEST

Council - Committee of the Whole

Résolution #

Titre: Adopter le procès-verbal du Conseil - Comité plénier - 19 décembre 2023

Date: le 16 janvier 2024

Proposé par: _____

Appuyé par: _____

IL EST RÉSOLU que le procès-verbal du Conseil – Comité plénier du 19 décembre 2023 soit adopté, tel que présenté.

ADOPTÉ

REJETÉ

REJETÉ

**ADOPTÉ AVEC
MODIFICATIONS / REPORTÉ /
RÉFÉRÉ / RETIRÉ**



CORPORATION OF THE MUNICIPALITY OF WEST NIPISSING

MINUTES OF THE COUNCIL MEETING

December 19, 2023, 6:30 PM

Members Present: Councillor Daniel Gagné	Councillor Kris Rivard
Councillor Kaitlynn Nicol	Councillor Roch St. Louis
Councillor Fern Pellerin	Councillor Anne Tessier
Councillor Jamie Restoule	Mayor Kathleen Thorne-Rochon

Members Absent: Councillor Jérôme Courchesne

1. OPENING AND LAND ACKNOWLEDGEMENT

2. DECLARATIONS OF PECUNIARY INTEREST

3. ADDENDUM & AGENDA

3.1 Adopt the Agenda

Resolution # 2023-293

Moved by: Councillor Jamie Restoule

Seconded by: Councillor Anne Tessier

BE IT RESOLVED THAT the Agenda for the Council - Committee of the Whole meeting held on December 19, 2023 be adopted, as presented.

CARRIED

4. DELEGATIONS & PETITIONS

4.1 Petition for guard rails to be installed - Levert Drive (Mr. & Mrs. Begin)

Council received the Petition for Guard Rails on chemin Levert. The matter will be discussed at the next meeting of Council in January.

5. COMMITTEE OF THE WHOLE

5.1 Economic Development Committee

1. BDO Zone Project Update

The Director of Community Services and Economic Development updated Council on the recent meeting of the West Nipissing Economic Development Advisory Committee at which the committee discussed the BDO Zone designation. The committee has elected not to proceed with the designation at this time and if pursued in the future, would be potentially pursued on a more regional approach where other communities could benefit as well as West Nipissing. Council concurred with the Committee's recommendation.

5.2 Public Works Committee

1. 3-way Stop at Levac and Cache Street
The Director of Infrastructure provided information regarding the proposed installation of a 3 way stop at the Cache Street and Levac Road. Council concurred with the Director's recommendation and the required amendment to the Traffic and Parking By-Law will be brought to the next meeting of Council for adoption.
2. Streetlight petition - St. Joseph Road
Council considered a petition to install street lights on St. Joseph Road and the Director of Infrastructure's recommendation that the location did not meet the criteria set out in the Street Light policy for street lighting. Council concurred with the Director's recommendation. It was also suggested that perhaps the policy could be updated at some time in the future.

5.3 Social Services and Health Committee

1. Extreme Cold Weather Plan
Council discussed an Extreme Cold Weather Plan for West Nipissing. The Plan works like most emergency type plans in that should there be an extended period of extreme cold weather that the Plan would come into effect. The Municipality will continue to work with other stakeholders to identify target groups address the items in the plan and also those outside the plan. A question was raised as to the temperature threshold in the policy to which the CAO advised that lowering the threshold could potentially increase the frequency of need to respond however information concerning the frequency of such o. Questions were also raised with regard to training of staff in the emergency locations to which the CAO indicated that the staffing and training of the facilities will be fleshed out as the roll-out of the plan progresses.

6. REGULAR MEETING

6.1 Consent Agenda

Resolution # 2023-294
 Moved by: Councillor Roch St. Louis
 Seconded by: Councillor Jamie Restoule

BE IT RESOLVED that the Consent Agenda for the Council-Committee of Whole meeting of December 19, 2023, be approved, as presented.

CARRIED

1. Adopt Minutes of Council Budget Meeting - November 30, 2023

Resolution # 2023-294A
 Moved by: Councillor Roch St. Louis
 Seconded by: Councillor Jamie Restoule

BE IT RESOLVED THAT the minutes of the Council Budget meeting held on November 30th, 2023 be adopted, as presented.

CARRIED

2. Adopt Minutes of Council - Committee of the Whole Meeting - December 5, 2023

Resolution # 2023-294B
Moved by: Councillor Roch St. Louis
Seconded by: Councillor Jamie Restoule

BE IT RESOLVED THAT the minutes of the Council - Committee of the Whole meeting held on December 5th, 2023 be adopted, as presented.

CARRIED

3. Receive Minutes of The West Nipissing Public Library Board - June 8th, September 14th and October 12th, 2023

Resolution # 2023-294C
Moved by: Councillor Roch St. Louis
Seconded by: Councillor Jamie Restoule

BE IT RESOLVED that the Minutes of the West Nipissing Public Library Board Meeting held on June 8, September 14 and October 8, 2023, be received.

CARRIED

4. Adopt Minutes of the West Nipissing Economic Development Advisory Committee - September 21, 2023

Resolution # 2023-294D
Moved by: Councillor Roch St. Louis
Seconded by: Councillor Jamie Restoule

BE IT RESOLVED THAT the minutes of the West Nipissing Economic Development Advisory Committee meeting held on September 21, 2023 be adopted, as presented.

CARRIED

6.2 Correspondence

1. Intimate Partner Violence and Public Health Action

6.3 Unfinished Business

6.4 New Business

1. Adopt resolution for CCL donation

Resolution # 2023-295
Moved by: Councillor Jamie Restoule
Seconded by: Councillor Anne Tessier

WHEREAS the Municipality of West Nipissing received a request from the Centre Communautaire de Lavigne (CCL) Board of Directors seeking financial support for the completion of a safety fence at the Lavigne Multi-Use Park and Playground;

BE IT RESOLVED THAT Council for the Municipality of West Nipissing hereby supports the Centre Communautaire de Lavigne (CCL) Board of Directors for their proposed safety fence and allocates the sum of \$25,000 to help complete the safety fence.

CARRIED

2. Adopt By-Law No. 2023-101 being an Actual Cost By-Law for the Paquette Drain

Resolution # 2023-296

Moved by: Councillor Roch St. Louis

Seconded by: Councillor Anne Tessier

BE IT RESOLVED THAT By-law 2023-101, being an Actual Cost By-law to amend By-law 2020/05 for the PAQUETTE DRAIN F in the Municipality of West Nipissing shall come into force and take effect on the date it is passed.

CARRIED

3. Adopt By-Law No. 2023-102 being an Actual Cost By-Law for the Poitras Drain

Resolution # 2023-297

Moved by: Councillor Anne Tessier

Seconded by: Councillor Jamie Restoule

BE IT RESOLVED THAT By-law 2023-102, being an Actual Cost By-law to amend By-law 2023/67 for the POITRAS DRAIN 1972 (Delorme Minor Improvement Project) in the Municipality of West Nipissing shall come into force and take effect on the date it is passed.

CARRIED

7. NOTICE OF MOTION

8. ADDENDUM

9. MAYOR'S REPORT AND ANNOUNCEMENTS

9.1 Mayor's Report

10. CLOSED MEETING

11. ADJOURNMENT

11.1 **Adopt Confirmatory By-law**

Resolution # 2023-298

Moved by: Councillor Jamie Restoule

Seconded by: Councillor Roch St. Louis

BE IT RESOLVED THAT By-Law No. 2023-103, being a By-law of the Municipality of West Nipissing to confirm the proceedings of Council at its Council - Committee of the Whole held on December 19, 2023 shall come into force and take effect on the date it is passed.

CARRIED

11.2 Adjourn the meeting

Resolution # 2023-299

Moved by: Councillor Roch St. Louis

Seconded by: Councillor Jamie Restoule

BE IT RESOLVED THAT the meeting of Council - Committee of the Whole held on December 19, 2023 be adjourned.

CARRIED



West Nipissing Ovest

CORPORATION OF THE MUNICIPALITY OF WEST NIPISSING

Council - Committee of the Whole

Resolution #

Title: Adopt By-Law No.: 2024-01 being a by-law for the assumption of Part of Levert Drive

Date: January 16, 2024

Moved by: _____

Seconded by: _____

BE IT RESOLVED THAT By-law **2024/01** being a by-law to accept, assume and dedicate lands for public highway purposes, shall come into force and take effect on the date it is passed.

PT OF LOT 1, CON. 3

BEING PART 2, 36R-15060

GEOGRAPHIC TOWNSHIP OF SPRINGER,

MUNICIPALITY OF WEST NIPISSING,

DISTRICT OF NIPISSING.

Being parts of the travelled roads known as chemin Levert Drive, Sturgeon Falls, Ontario.

CARRIED

DEFEATED

DEFEATED

**CARRIED WITH
AMENDMENTS / REFERRED /
DEFERRED / DELETED**



West Nipissing Ouest

CORPORATION DE LA MUNICIPALITÉ DE NIPISSING OUEST

Council - Committee of the Whole

Résolution #

Titre: Adopter le règlement no 2024-01, qui est un règlement pour la prise en charge d'une partie de la promenade Levert

Date: le 16 janvier 2024

Proposé par: _____

Appuyé par: _____

IL EST RÉSOLU QUE le règlement **2024/01**, qui est un règlement pour accepter, assumer et dédier des terres à des fins de voies publiques, entre en vigueur et prene effet à la date à laquelle il est adopté.

PT DU LOT 1, CON. 3

ÉTANT LA PARTIE 2, 36R-15060

CANTON GÉOGRAPHIQUE DE SPRINGER,

MUNICIPALITÉ DE NIPISSING OUEST,

DISTRICT DE NIPISSING.

Comprenant des parties des routes connues sous le nom de chemin Levert Drive, Sturgeon Falls, Ontario.

ADOPTÉ

REJETÉ

REJETÉ

**ADOPTÉ AVEC
MODIFICATIONS / REPORTÉ /
RÉFÉRÉ / RETIRÉ**



THE CORPORATION OF THE MUNICIPALITY OF WEST NIPISSING

BY-LAW 2024/01

**BEING A BY-LAW TO ACCEPT, ASSUME AND DEDICATE LANDS
FOR PUBLIC HIGHWAY PURPOSES – LEVERT DR, STURGEON FALLS ON**

WHEREAS Section 31 (2) of the *Municipal Act 2001, S.O. 2001, c.25*, as amended, requires a municipality by by-law to establish a highway for public use.

AND WHEREAS Section 44 does not apply to the highways until the municipality has passed the by-law;

AND WHEREAS it is deemed prudent to accept and assume the lands described herewith and to dedicate the same for highway purposes;

NOW THEREFORE THE COUNCIL OF THE CORPORATION OF THE MUNICIPALITY OF WEST NIPISSING ENACTS AS FOLLOWS:

1. That part of the lands described in Transfers of Land to the Corporation of the Municipality of West Nipissing as listed below, be accepted and the said lands be assumed and dedicated as part(s) of the public highway(s).

PT OF LOT 1, CON. 3
BEING PART 2, 36R-15060
GEOGRAPHIC TOWNSHIP OF SPRINGER,
MUNICIPALITY OF WEST NIPISSING,
DISTRICT OF NIPISSING.

Being parts of the travelled roads known as chemin Levert Drive, Sturgeon Falls, Ontario.

ENACTED AND PASSED THIS 16th DAY OF JANUARY, 2024 AS WITNESSED BY THE SEAL OF THE CORPORATION AND THE HANDS OF ITS PROPER OFFICERS.

KATHLEEN THORNE-ROCHON,
MAYOR

MELANIE DUCHARME,
CLERK



THE CORPORATION OF THE MUNICIPALITY OF WEST NIPISSING

SKETCH FOR BY-LAW 2024/01

RECEIVED AND DEPOSITED AS
PLAN 36R - 15060
DATE April 20, 2023
Jackie Laurin
REPRESENTATIVE FOR LAND REGISTRAR
FOR THE LAND TITLES DIVISION OF
NIPISSING (No. 36)

I REQUIRE THIS PLAN TO BE DEPOSITED
UNDER THE LAND TITLES ACT.
DATE: APRIL 14th, 2023
R. D. Miller
R. D. MILLER
ONTARIO LAND SURVEYOR

SCHEDULE				
PART	LOT	CONCESSION	PIN	AREA
1	PART OF LOT 1	3	PART OF PIN 49074-0102 (LT)	8827.4 m ²
2				1019.0 m ²

PLAN OF SURVEY OF
**PART OF LOT 1
CONCESSION 3
TOWNSHIP OF SPRINGER**
NOW THE
MUNICIPALITY OF WEST NIPISSING
DISTRICT OF NIPISSING
SCALE 1 : 750

TULLOCH GEOMATICS INC.

SURVEYOR'S CERTIFICATE
I CERTIFY THAT :
1. THIS SURVEY AND PLAN ARE CORRECT AND IN ACCORDANCE WITH THE SURVEYS ACT,
THE SURVEYORS ACT, THE LAND TITLES ACT AND THE REGULATIONS MADE UNDER THEM.
2. THE SURVEY WAS COMPLETED ON THE 31st DAY OF MARCH 2023.
APRIL 14th, 2023
DATE
R. D. Miller
R. D. MILLER
ONTARIO LAND SURVEYOR
FOR: TULLOCH GEOMATICS INC.
ONTARIO LAND SURVEYORS

THIS PLAN OF SURVEY RELATES TO AOLS PLAN SUBMISSION FORM NUMBER V-44216.

LEGEND
■ DENOTES FOUND MONUMENT
□ DENOTES PLANTED MONUMENT
S DENOTES SET
M DENOTES MEASURED
SIB DENOTES STANDARD IRON BAR
IB DENOTES IRON BAR
SSIB DENOTES SHORT STANDARD IRON BAR
1429 DENOTES JAMES E. KIRKLAND, O.L.S.
P DENOTES PARCEL 2879 NIP.

BEARING NOTE
BEARINGS ARE ASTRONOMIC AND ARE REFERRED TO THE EAST LIMIT OF
PART 1, AS SHOWN ON DEPOSITED PLAN 36R-9857, HAVING A BEARING OF
N60°06'05"E.

TIES TO WATER'S EDGE FROM POINT 'A'

POINT	DISTANCE	BEARING
1	87.1	N89°00'W
2	81.0	N89°16'W
3	72.5	N89°57'W
4	62.2	N89°31'W
5	52.4	S89°49'W
6	43.0	S89°37'W
7	34.4	S79°42'W
8	27.1	S6°03'W
9	18.6	S42°43'W
10	17.6	S8°39'W
11	16.9	S7°57'E

GRID ROTATION
A COUNTER CLOCKWISE ROTATION OF 0°47'48" SHOULD
BE APPLIED TO BEARINGS ON THIS PLAN TO
ACHIEVE GRID BEARINGS.

GRID SCALE CONVERSION
DISTANCES ARE GROUND AND CAN BE CONVERTED
TO GRID BY MULTIPLYING BY THE COMBINED
SCALE FACTOR OF 0.998660.

**OBSERVED REFERENCE POINTS (ORPS)- DERIVED FROM
RTK GPS OBSERVATIONS USING THE CAN-NET NETWORK,
UTM ZONE 17, NAD 83 CSRS (2011) COORDINATES TO RURAL
ACCURACY PER SEC. 14 (2) OF O.REG.216/10**

POINT ID	NORTHING	EASTING
ORP 'A'	5138516.04	584569.97
ORP 'B'	5138386.45	584646.29

COORDINATES CANNOT, IN THEMSELVES, BE
USED TO RE-ESTABLISH CORNERS OR BOUNDARIES
SHOWN ON THIS PLAN.



West Nipissing Ovest

CORPORATION OF THE MUNICIPALITY OF WEST NIPISSING

Council - Committee of the Whole

Resolution #

Title: Adopt By-Law No.: 2024-02 being a by-law for the assumption of part of Gauthier Road

Date: January 16, 2024

Moved by: _____

Seconded by: _____

BE IT RESOLVED THAT By-law **2024/02** being a by-law to accept, assume and dedicate lands for public highway purposes, shall come into force and take effect on the date it is passed.

PART OF LOT 13, CON. 2

BEING PART 3, 36R-15168

GEOGRAPHIC TOWNSHIP OF SPRINGER,

MUNICIPALITY OF WEST NIPISSING,

DISTRICT OF NIPISSING.

Being parts of the travelled roads known as chemin Gauthier Road, Township of Springer.

CARRIED

DEFEATED

DEFEATED

**CARRIED WITH
AMENDMENTS / REFERRED /
DEFERRED / DELETED**



CORPORATION DE LA MUNICIPALITÉ DE NIPISSING OUEST

Council - Committee of the Whole

Résolution #

Titre: Adopter le règlement no 2024-02, soit un arrêté pour la prise en charge d'une partie du chemin Gauthier

Date: le 16 janvier 2024

Proposé par: _____

Appuyé par: _____

IL EST RÉSOLU QUE le règlement **2024/02**, qui est un règlement visant à accepter, à assumer et à dédier des terrains à des fins de voies publiques, entre en vigueur à la date de son adoption.

PARTIE DU LOT 13, CON. 2

ÉTANT LA PARTIE 3, 36R-15168

CANTON GÉOGRAPHIQUE DE SPRINGER,

MUNICIPALITÉ DE NIPISSING OUEST,

DISTRICT DE NIPISSING.

Étant des parties des routes parcourues connues sous le nom de chemin Gauthier Road, canton de Springer.

ADOPTÉ

REJETÉ

REJETÉ

**ADOPTÉ AVEC
MODIFICATIONS / REPORTÉ /
RÉFÉRÉ / RETIRÉ**



THE CORPORATION OF THE MUNICIPALITY OF WEST NIPISSING

BY-LAW 2024/02

**BEING A BY-LAW TO ACCEPT, ASSUME AND DEDICATE LANDS
FOR PUBLIC HIGHWAY PURPOSES – GAUTHIER RD, TWP. OF SPRINGER**

WHEREAS Section 31 (2) of the *Municipal Act 2001, S.O. 2001, c.25*, as amended, requires a municipality by by-law to establish a highway for public use.

AND WHEREAS Section 44 does not apply to the highways until the municipality has passed the by-law;

AND WHEREAS it is deemed prudent to accept and assume the lands described herewith and to dedicate the same for highway purposes;

NOW THEREFORE THE COUNCIL OF THE CORPORATION OF THE MUNICIPALITY OF WEST NIPISSING ENACTS AS FOLLOWS:

1. That part of the lands described in Transfers of Land to the Corporation of the Municipality of West Nipissing as listed below, be accepted and the said lands be assumed and dedicated as part(s) of the public highway(s).

PART OF LOT 13, CON. 2
BEING PART 3, 36R-15168
GEOGRAPHIC TOWNSHIP OF SPRINGER,
MUNICIPALITY OF WEST NIPISSING,
DISTRICT OF NIPISSING.

Being parts of the travelled roads known as chemin Gauthier Road, Township of Springer.

ENACTED AND PASSED THIS 16th DAY OF JANUARY, 2024 AS WITNESSED BY THE SEAL OF THE CORPORATION AND THE HANDS OF ITS PROPER OFFICERS.

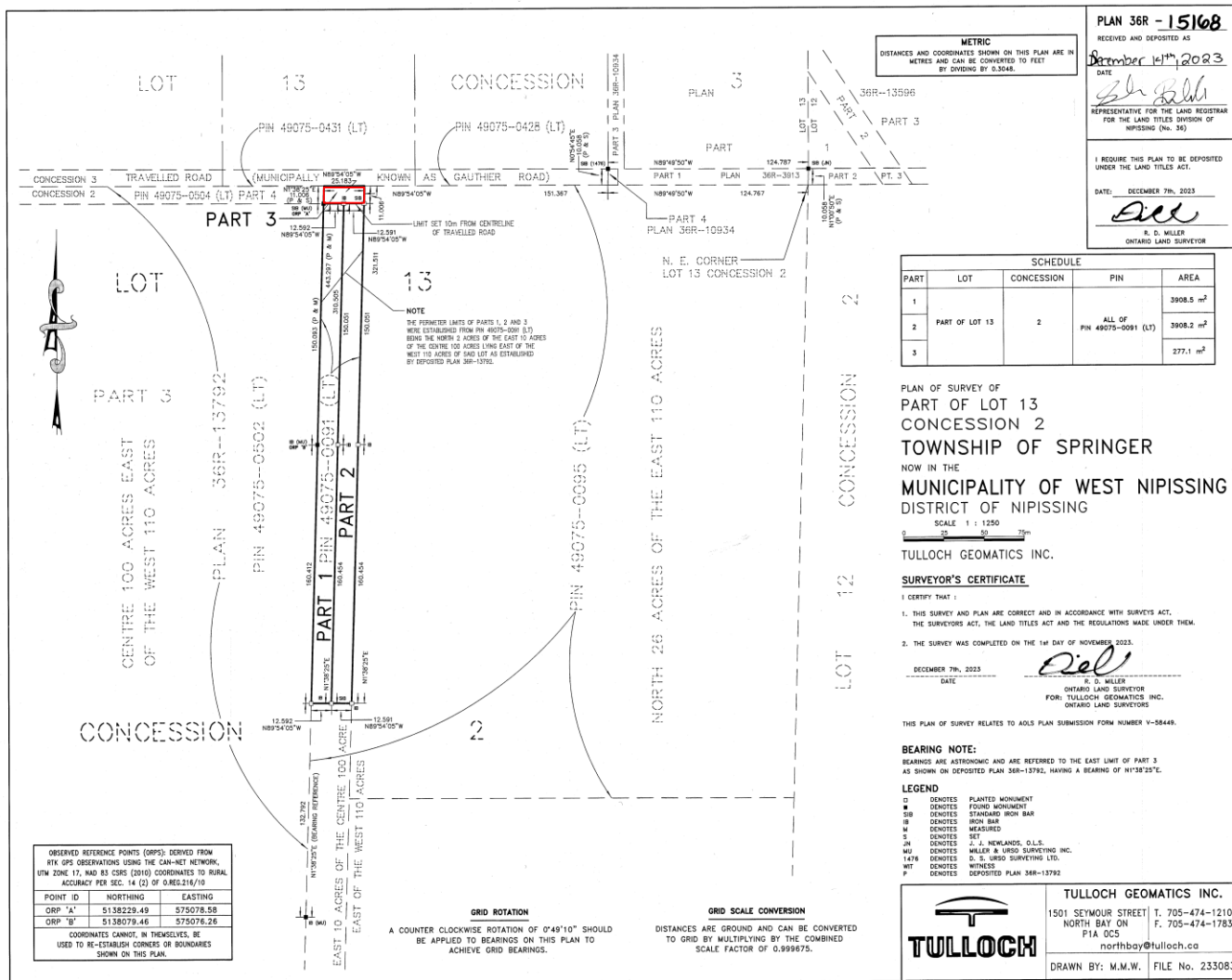
KATHLEEN THORNE-ROCHON,
MAYOR

MELANIE DUCHARME,
CLERK



THE CORPORATION OF THE MUNICIPALITY OF WEST NIPISSING

SKETCH FOR BY-LAW 2024/02



OBSERVED REFERENCE POINTS (ORP'S): DERIVED FROM RTK GPS OBSERVATIONS USING THE CAN-NET NETWORK, UTM ZONE 17, NAD 83 CSRS (2010) COORDINATES TO RURAL ACCURACY PER SEC. 14 (2) OF O.Reg.216/10

POINT ID	NORTHING	EASTING
ORP "A"	5138229.49	575078.58
ORP "B"	5138079.46	575076.26

COORDINATES CANNOT, IN THEMSELVES, BE USED TO RE-ESTABLISH CORNERS OR BOUNDARIES SHOWN ON THIS PLAN.

GRID ROTATION
A COUNTER CLOCKWISE ROTATION OF 0°49'10" SHOULD BE APPLIED TO BEARINGS ON THIS PLAN TO ACHIEVE GRID BEARINGS.

GRID SCALE CONVERSION
DISTANCES ARE GROUND AND CAN BE CONVERTED TO GRID BY MULTIPLYING BY THE COMBINED SCALE FACTOR OF 0.999875.

METRIC
DISTANCES AND COORDINATES SHOWN ON THIS PLAN ARE IN METRES AND CAN BE CONVERTED TO FEET BY DIVIDING BY 0.3048.

PLAN 368 - 15168
RECEIVED AND DEPOSITED AS
DATE: December 14th, 2023
BY: *R. D. Miller*
R. D. MILLER
ONTARIO LAND SURVEYOR

I REQUIRE THIS PLAN TO BE DEPOSITED UNDER THE LAND TITLES ACT.
DATE: DECEMBER 7th, 2023
BY: *R. D. Miller*
R. D. MILLER
ONTARIO LAND SURVEYOR

PART	LOT	CONCESSION	PIN	AREA
1				3908.5 m ²
2	PART OF LOT 13	2	ALL OF PIN 49075-0091 (LT)	3908.2 m ²
3				277.1 m ²

PLAN OF SURVEY OF
PART OF LOT 13
CONCESSION 2
TOWNSHIP OF SPRINGER
NOW IN THE
MUNICIPALITY OF WEST NIPISSING
DISTRICT OF NIPISSING

SCALE 1 : 1250

TULLOCH GEOMATICS INC.

SURVEYOR'S CERTIFICATE

I CERTIFY THAT:

- THIS SURVEY AND PLAN ARE CORRECT AND IN ACCORDANCE WITH SURVEYS ACT, THE SURVEYORS ACT, THE LAND TITLES ACT AND THE REGULATIONS MADE UNDER THEM.
- THE SURVEY WAS COMPLETED ON THE 14th DAY OF NOVEMBER, 2023.

DATE: DECEMBER 7th, 2023
BY: *R. D. Miller*
R. D. MILLER
ONTARIO LAND SURVEYOR
FOR: TULLOCH GEOMATICS INC.,
ONTARIO LAND SURVEYORS

THIS PLAN OF SURVEY RELATES TO ADSL PLAN SUBMISSION FORM NUMBER Y-58449.

BEARING NOTE:
BEARINGS ARE ASTROGNOMIC AND ARE REFERRED TO THE EAST LIMIT OF PART 3 AS SHOWN ON DEPOSITED PLAN 368-13792, HAVING A BEARING OF N158°23'E.

LEGEND

- DENOTES PLANTED MONUMENT
- DENOTES FOUND MONUMENT
- ▬ DENOTES STANDARD IRON BAR
- ▬ DENOTES IRON BAR
- M DENOTES MEASURED
- S DENOTES SET
- J DENOTES J. J. NEWLANDS, O.L.S.
- WJ DENOTES WALKER & JONES SURVEYING INC.
- 1476 DENOTES D. S. URSO SURVEYING LTD.
- WT DENOTES WITNESS DEPOSITED PLAN 368-13792
- P DENOTES

TULLOCH

TULLOCH GEOMATICS INC.
1501 SEYMOUR STREET T. 705-474-1210
NORTH BAY ON F. 705-474-1783
P1A 0C5
northbay@tulloch.ca

DRAWN BY: M.M.W. FILE No. 233083



West Nipissing Ouest

CORPORATION OF THE MUNICIPALITY OF WEST NIPISSING

Council - Committee of the Whole

Resolution #

Title: Adopt By-Law No. 2024-03 - Sale of Land on Gauthier Road, Twp. Springer to Legault (Pt. 1, 36R-15168)

Date: January 16, 2024

Moved by: _____

Seconded by: _____

BE IT RESOLVED THAT By-Law No. **2024/03**, being a By-law of the Municipality of West Nipissing to convey certain lands on Gauthier Road (Part 1, 36R-15168) shall come into force and take effect on the date it is passed.

CARRIED

DEFEATED

DEFEATED

**CARRIED WITH
AMENDMENTS / REFERRED /
DEFERRED / DELETED**



West Nipissing Ouest

CORPORATION DE LA MUNICIPALITÉ DE NIPISSING OUEST

Council - Committee of the Whole

Résolution #

Titre: Adopter le règlement no 2024-03 - Vente d'un terrain sur le chemin Gauthier, Twp. Springer à Legault (Pt. 1, 36R-15168)

Date: le 16 janvier 2024

Proposé par: _____

Appuyé par: _____

IL EST RÉSOLU QUE l'arrêté no **2024/03**, étant un arrêté de la municipalité de Nipissing Ouest pour céder certains terrains sur le chemin Gauthier (partie 1, 36R-15168), entre en vigueur à la date de son adoption.

ADOPTÉ

REJETÉ

REJETÉ

**ADOPTÉ AVEC
MODIFICATIONS / REPORTÉ /
RÉFÉRÉ / RETIRÉ**



THE CORPORATION OF THE MUNICIPALITY OF WEST NIPISSING

BY-LAW 2024/03

**BEING A BY-LAW TO AUTHORIZE THE SALE OF LAND
BEING PART LOT 13, CONCESSION 2, BEING PART 1, 36R-15168, TOWNSHIP OF SPRINGER
MUNICIPALITY OF WEST NIPISSING DISTRICT OF NIPISSING**

WHEREAS the Municipality of West Nipissing has entered into an Agreement of Purchase and sale for the disposition of the following lands:

The West Half of PIN no. 49075-0091
Being Part Lot 13, Concession 2
Part 1, Plan 36R-15168
Municipality of West Nipissing
District of Nipissing

NOW THEREFORE the Corporation of the Municipality of West Nipissing hereby enacts as follows:

- 1. That the Mayor and the Clerk be authorized on behalf of the Corporation of the Municipality of West Nipissing to transfer the following lands:

Part Lot 13, Concession 2
Part 1, Plan 36R-15168
Municipality of West Nipissing
District of Nipissing

Being vacant land fronting Gauthier road to for the sum of Ten Thousand Dollars (\$10,000.00) plus Harmonized Sales Tax.

ENACTED AND PASSED THIS 16th DAY OF JANUARY, 2024 AS WITNESSED BY THE SEAL OF THE CORPORATION AND THE HANDS OF ITS PROPER OFFICERS.

KATHLEEN THORNE ROCHON
MAYOR

MELANIE DUCHARME
CLERK



West Nipissing Ouest

CORPORATION OF THE MUNICIPALITY OF WEST NIPISSING

Council - Committee of the Whole

Resolution #

Title: Adopt By-Law No. 2024-04 - Sale of Land on Gauthier Road, Twp. Springer to Schober (Pt. 2, 36R-15168)

Date: January 16, 2024

Moved by: _____

Seconded by: _____

BE IT RESOLVED THAT By-Law No. **2024/04**, being a By-law of the Municipality of West Nipissing to convey certain lands on Gauthier Road (Part 2, 36R-15168) shall come into force and take effect on the date it is passed.

CARRIED

DEFEATED

DEFEATED

**CARRIED WITH
AMENDMENTS / REFERRED /
DEFERRED / DELETED**



West Nipissing Ouest

CORPORATION DE LA MUNICIPALITÉ DE NIPISSING OUEST

Council - Committee of the Whole

Résolution #

Titre: Adopter le règlement no 2024-04 - Vente d'un terrain sur le chemin Gauthier, Twp. Springer à Schober (Pt. 2, 36R-15168)

Date: le 16 janvier 2024

Proposé par: _____

Appuyé par: _____

IL EST RÉSOLU QUE le règlement no **2024/04**, étant un règlement de la municipalité de Nipissing Ouest pour céder certains terrains sur le chemin Gauthier (partie 2, 36R-15168), entre en vigueur et prene effet à la date de son adoption.

ADOPTÉ

REJETÉ

REJETÉ

**ADOPTÉ AVEC
MODIFICATIONS / REPORTÉ /
RÉFÉRÉ / RETIRÉ**



THE CORPORATION OF THE MUNICIPALITY OF WEST NIPISSING

BY-LAW 2024/04

**BEING A BY-LAW TO AUTHORIZE THE SALE OF LAND
BEING PART LOT 13, CONCESSION 2, BEING PART 2, 36R-15168, TOWNSHIP OF SPRINGER
MUNICIPALITY OF WEST NIPISSING DISTRICT OF NIPISSING**

WHEREAS the Municipality of West Nipissing has entered into an Agreement of Purchase and sale for the disposition of the following lands:

The West Half of PIN no. 49075-0091
Being Part Lot 13, Concession 2
Part 2, Plan 36R-15168
Municipality of West Nipissing
District of Nipissing

NOW THEREFORE the Corporation of the Municipality of West Nipissing hereby enacts as follows:

- 1. That the Mayor and the Clerk be authorized on behalf of the Corporation of the Municipality of West Nipissing to transfer the following lands:

Part Lot 13, Concession 2
Part 2, Plan 36R-15168
Municipality of West Nipissing
District of Nipissing

Being vacant land fronting Gauthier road to for the sum of Ten Thousand Dollars (\$10,000.00) plus Harmonized Sales Tax.

ENACTED AND PASSED THIS 16th DAY OF JANUARY, 2024 AS WITNESSED BY THE SEAL OF THE CORPORATION AND THE HANDS OF ITS PROPER OFFICERS.

KATHLEEN THORNE ROCHON
MAYOR

MELANIE DUCHARME
CLERK



West Nipissing Ovest

CORPORATION OF THE MUNICIPALITY OF WEST NIPISSING

Council - Committee of the Whole

Resolution #

Title: Adopt By-Law No. 2024-05 to amend Traffic and Parking By-law for 3 way stop at Levac and Cache

Date: January 16, 2024

Moved by: _____

Seconded by: _____

BE IT RESOLVED THAT By-law **2024/05**, being a by-law to amend By-Law 2019/60, being a by-law to regulate traffic and parking in the Municipality of West Nipissing, shall come into force and take effect on the date it is passed.

CARRIED

DEFEATED

DEFEATED

**CARRIED WITH
AMENDMENTS / REFERRED /
DEFERRED / DELETED**



CORPORATION DE LA MUNICIPALITÉ DE NIPISSING OUEST

Council - Committee of the Whole

Résolution #

Titre: Adopter le règlement no 2024-05 visant à modifier le règlement sur la circulation et le stationnement pour un arrêt à trois voies à l'intersection de Levac et de Cache.

Date: le 16 janvier 2024

Proposé par: _____

Appuyé par: _____

IL EST RÉSOLU QUE le règlement **2024/05**, qui est un règlement visant à modifier le règlement 2019/60, qui est un règlement visant à réglementer la circulation et le stationnement dans la municipalité de Nipissing Ouest, entre en vigueur et prene effet à la date à laquelle il est adopté.

ADOPTÉ

REJETÉ

REJETÉ

**ADOPTÉ AVEC
MODIFICATIONS / REPORTÉ /
RÉFÉRÉ / RETIRÉ**



THE CORPORATION OF THE MUNICIPALITY OF WEST NIPISSING
LA CORPORATION DE LA MUNICIPALITÉ DE NIPISSING OUEST

BY-LAW 2024/05

**BEING A BY-LAW TO AMEND BY-LAW 2019/60, AS AMENDED, TO REGULATE
TRAFFIC AND PARKING IN THE MUNICIPALITY OF WEST NIPISSING**

WHEREAS Council deems it expedient to amend certain Schedules of By-Law 2019/60;

NOW THEREFORE THE MUNICIPAL COUNCIL OF THE CORPORATION OF THE MUNICIPALITY OF WEST NIPISSING ENACTS THAT BY-LAW 2019/60, AS AMENDED, BE AMENDED AS FOLLOWS:

1. **THAT** Schedule “**D**” of By-law 2019/60, as amended, be repealed and replaced with Schedule “**D**” attached hereto; which shall form part of this By-law:

2. **THAT** this by-law shall take effect on the date it is enacted.

ENACTED AND PASSED THIS 16th DAY OF JANUARY 2024, AS WITNESSED BY THE SEAL OF THE CORPORATION AND THE HANDS OF ITS OFFICERS.

KATHLEEN THORNE-ROCHON
MAYOR

MELANIE DUCHARME
CLERK

REVISED: **JAN-16-2024**

Municipality of West Nipissing
TRAFFIC and PARKING BY-LAW
SCHEDULE “D” TO BY-LAW 2024/05
AMENDING BY-LAW 2019/60, AS AMENDED

STOPS AT INTERSECTIONS (Sec. 26.1) See Section 26.2 re: Stop signs in MTO road allowances

COLUMN 1 – INTERSECTION	COLUMN 2 – FACING TRAFFIC	TOWN(SHIP)
Abitibi Street and Ottawa Street	Eastbound on Abitibi Street	Sturgeon Falls
Abitibi Street and Montreal Street	Westbound on Abitibi Street	Sturgeon Falls
Adelard Road at Hwy 539	Northeast bound on Adelard Road	Crerar – River Valley
Alphonse Road at Hwy 539	Eastbound on Alphonse Road	Crerar
Anderson Street and Young Street	Eastbound on Anderson Street	Cache Bay
Anderson Street and Cache Street	Eastbound on Anderson Street	Cache Bay
Andre-Lyne Road and Leclair Road	Southeast bound on Andre-Lyne Road	Caldwell
Arbour Road and Eugene Road	Northbound on Arbour Road	Caldwell
Arcand Road and Hwy 17	Northbound on Arcand Road	Springer
Arcand Road and Levac Road	Southbound on Arcand Road	Springer
Arthur Street and John Street	Northbound and Southbound on Arthur Street	Sturgeon Falls
Arthur Street and Ethel Street	Southbound on Arthur Street	Sturgeon Falls
Arthur Street and Front Street – Hwy 17	Southbound on Arthur Street	Sturgeon Falls
Arthur Street and Railway Street	Northbound on Arthur Street	Sturgeon Falls
Arthur Street and Salter Street	Northbound and Southbound on Arthur Street	Sturgeon Falls
Arthur Street and Queen Street	Northbound and Southbound on Arthur Street	Sturgeon Falls
Arthur Street and William Street	Northbound and Southbound on Arthur	Sturgeon Falls
Ashburton Road and Larocque Street	Northbound on Ashburton Road	Field
Aubin Street and Third Street	Southbound on Aubin Street	Sturgeon Falls
Aubrey Street and Levesque Street	Westbound on Aubrey Street	Sturgeon Falls
Aubrey Street and Nipissing Street	Eastbound on Aubrey Street	Sturgeon Falls
Aurele Street and Principal West Street	Northeast bound on Aurele Street	Caldwell
Avenue du Lac and Poirier Road	Northbound on Avenue du Lac	Caldwell
Ayotte Road at Hwy 539	Westbound on Ayotte Road	Crerar
Bain Avenue and Mill Street	Westbound on Bain Avenue	Cache Bay
Bain Avenue and Jessup Street	Eastbound and Westbound on Bain Avenue	Cache Bay
Bain Avenue and Young Street	Eastbound on Bain Avenue	Cache Bay
Bain Avenue and Gordon Street	Eastbound and Westbound on Bain Avenue	Cache Bay
Bain Avenue and Booth Street	Eastbound and Westbound on Bain Avenue	Cache Bay
Bain Avenue and Cache Street	Eastbound and Westbound on Bain Avenue	Cache Bay
Balsam Court and Tamarack Avenue	Northbound on Balsam Court	Sturgeon Falls
Bay Street and Leblanc Road	Eastbound and westbound on Bay Street	Springer
Bear Lake Road and Deer Lake Road	Southbound on Bear Lake Road	Hugel
Beaudin Street and Hwy 17	Northbound on Beaudin Street	Caldwell
Beaudin Street and Principal West Street	Southwest bound on Beaudin Street	Caldwell
Beaudry Road and Hwy 17	Northbound on Beaudry Road	Caldwell
Beaudry Road and Leclair Road	Southbound on Beaudry Road	Caldwell
Beaudry Road and Levac Road	Northbound on Beaudry Road	Caldwell
Belanger Street and Salter Street	Northbound and Southbound on Belanger Street	Sturgeon Falls
Belanger Street and Third Street	Southbound on Bélanger Street	Sturgeon Falls
Belisle Street and Belanger Street	Westbound on Belisle Street	Sturgeon Falls
Bellefeuille Road and Giroux-Vezina Road	Northbound on Bellefeuille Road	Gibbons
Betty Road and Hwy 64	Eastbound on Betty Road	Caldwell
Booth Street and Anderson Street	Northbound on Booth Street	Cache Bay
Booth Street and Hay Street	Northbound and Southbound on Booth Street	Cache Bay
Booth Street and Waterfront Road	Southbound on Booth Street	Cache Bay
Booth Street and Mary Street	Southwest bound on Booth Street	Cache Bay
Booth Street and Levac Road	Northeast bound on Booth Street	Cache Bay
Boulay Road and Hwy 17	Southbound on Boulay Road	Caldwell

REVISED: **JAN-16-2024**

Municipality of West Nipissing
TRAFFIC and PARKING BY-LAW
SCHEDULE "D" TO BY-LAW 2024/05
AMENDING BY-LAW 2019/60, AS AMENDED

STOPS AT INTERSECTIONS (Sec. 26.1) See Section 26.2 re: Stop signs in MTO road allowances

COLUMN 1 – INTERSECTION	COLUMN 2 – FACING TRAFFIC	TOWN(SHIP)
Bourbonnais Road and Hwy 539	Northbound on Bourbonnais Road	Gibbons
Bowes Road and Pine Poultry Road	Westbound on Bowes Road	Hugel
Bradley and St-Joseph	Northbound on Bradley	Crerar
Bridge Street and Montreal Street	Eastbound and Westbound on Bridge Street	Sturgeon Falls
Burnham Road and Hwy 539	Southwest bound on Burnham Road	Crerar – River Valley
Burnt Lake Road and Hwy 64	Eastbound on Burnt Lake Road	Springer
Cache Street and Levac Road	Eastbound and Westbound on Levac Road Street	Cache Bay
Cache Bay Road and Lisgar Street	Southeast and Northwest bound on Cache Bay Road	Sturgeon Falls
Cameron Court and King Street	Westbound on Cameron Court	Sturgeon Falls
Carmen Road and North & South Road	Westbound on Carmen Road	Kirkpatrick
Caron Road and Hwy 64	Eastbound on Caron Road	Macpherson
Carrie Street and Front Street Hwy 17	Southbound on Carrie Street	Sturgeon Falls
Carrie Street and John Street	Northbound on Carrie Street	Sturgeon Falls
Carrie Street and Queen Street	Northbound and Southbound on Carrie Street	Sturgeon Falls
Carrie Street and William Street	Northbound and Southbound on Carrie Street	Sturgeon Falls
Cartier Street and Hwy 17	Northbound on Cartier Street	Caldwell
Cayouette Road and Larocque Street	Southbound on Cayouette Road	Field
Champagne Road and Quesnel Road	Southbound on Champagne Road	Springer
Champlain St and Principal East Street	Northeast bound on Champlain Street	Caldwell
Chebogan Road and Tomiko Road	Southeast bound on Chebogan Road	Field
Cholette Avenue and Third Street	Northbound on Cholette Avenue	Sturgeon Falls
Chretien Road and Michel Road	Southbound on Chretien Road	Macpherson
Chretien Road and Millrand Road	Northbound on Chretien Road	Macpherson
Church Street and Ethel Street	Northbound and Southbound on Church Street	Sturgeon Falls
Church Street and Front Street (Hwy 17)	Southbound on Church Street	Sturgeon Falls
Church Street and John Street	Northbound and Southbound on Church Street	Sturgeon Falls
Church Street and Queen Street	Northbound and Southbound on Church Street	Sturgeon Falls
Church Street and Mackie Street	Northbound and Southbound on Church Street	Sturgeon Falls
Clark Street and Front Street Hwy 17	Southbound on Clark Street	Sturgeon Falls
Clark Street and John Street	Northbound and Southbound on Clark Street	Sturgeon Falls
Claude Road and Michel Road	Southbound on Claude Road	Macpherson
Claude Road at Millrand Road	Northbound on Claude Road	Macpherson
Cockburn Road and Sweet Grass (Nipissing First Nation)	Northbound and Southbound on Cockburn Road	Springer
Comeau Road and Eugene Road	Westbound on Comeau Road	Caldwell
Concorde Road and Fort Road	Westbound on Concorde Road	Springer
Corbett Road at Hwy 539	Westbound on Corbett Road	Crerar
Coté Street and Hwy 17	Northbound on Coté Street	Caldwell
Coursol Road and Front Street (Hwy 17) -- Traffic Lights	Northbound and Southbound on Coursol Road	Sturgeon Falls
Courchesne Road and Hwy 64	Northbound on Courchesne Road	Macpherson
Courchesne Rd and Lafrenière Road	Westbound on Courchesne Road	Macpherson
Coursol Road and John Street	Northbound and Southbound on Coursol Road	Sturgeon Falls
Coursol Road and Salter Street	Southbound on Coursol Road	Sturgeon Falls
Coutu Road and Hwy 64	Westbound on Coutu Road	Macpherson
Coyote Ridge Rd and Shoreline Road	Northbound on Coyote Ridge Road	Field
Craig Street and Cache Bay Road	Southwest bound on Craig Street	Sturgeon Falls
Crosby Rd and Rainville Road	Southeast bound on Crosby Road	Caldwell
Crystal Falls Road and Hwy 64	Westbound on Crystal Falls Road	Field
Crystal Falls Road and Richer Road	Northwest bound on Crystal Falls Road	Field
Dalcourt Road and North & South Road	Eastbound on Dalcourt Road	Kirkpatrick
Danis Road and Tomiko Road	Southeast bound on Danis Road	Field

REVISED: **JAN-16-2024**

Municipality of West Nipissing
TRAFFIC and PARKING BY-LAW
SCHEDULE "D" TO BY-LAW 2024/05
AMENDING BY-LAW 2019/60, AS AMENDED

STOPS AT INTERSECTIONS (Sec. 26.1) See Section 26.2 re: Stop signs in MTO road allowances

COLUMN 1 – INTERSECTION	COLUMN 2 – FACING TRAFFIC	TOWN(SHIP)
Deer Lake Road and Hwy 17	Southbound on Deer Lake Road	Kirkpatrick
Deer Lake Road and Kipling West Road	Northbound and Southbound on Deer Lake Road	Hugel
De l'Étang Road and Levert Road	Northbound on De l'Étang Road	Springer
Delorme Road and Leblanc Road	Westbound on Delorme Road	Springer
De la Montée Road and Hwy 575	Northbound and Southbound on De la Montée Road	Badgerow
Demers Street and Third Street	Northbound on Demers Street	Sturgeon Falls
Denis Street and Dupras Street	Southbound on Denis Street	Crerar – River Valley
Denis Street and Jacques Street	Eastbound on Denis Street	Crerar – River Valley
Dennonville Road and St-Joseph	Southbound on Dennonville Road	Gibbons
Desaulniers Road and Hwy 539	Northeast bound on Desaulniers Road	Gibbons
Des Cèdres and Maple Road	Southwest bound on rue des Cèdres	Field
Des Épinettes Road and Grande Allée	Northeast bound on Des Épinettes Road	Field
Des Érables Street and Gingras Street	Southbound on Des Érables Street	Caldwell
Des Érables Street and Principale Street East	Northbound and Southbound on Des Érables Street	Caldwell
Desgroseilliers Street and Belisle Street	Northbound on Desgroseilliers Street	Sturgeon Falls
Desgroseilliers Street and Salter Street	Northbound on Desgroseilliers Street	Sturgeon Falls
Desgroseilliers Street and Springer Street	Southbound on Desgroseilliers Street	Sturgeon Falls
Des Pins Street and Maple Street	Southwest bound on Des Pins Street	Field
Dock Road and Waterfront Drive	Northbound on Dock Road	Cache Bay
Domina Crescent and Dovercourt Street	Westbound on Domina Crescent	Sturgeon Falls
Douglas Road and Hwy 64	Westbound on Douglas Road	Falconer
Dovercourt Road and Cache Bay Road	Southbound on Dovercourt	Sturgeon Falls
Dovercourt Road and Niko Crescent	Northbound on Dovercourt	Sturgeon Falls
Drive-In Road and Hwy 17	Southwest bound on Drive-In Road	Cache Bay
Dubeau Street and Gingras Avenue	Southbound on Dubeau Street	Caldwell
Dubeau Street and Principale East Street	Northbound and Southbound on Dubeau Street	Caldwell
Duck Creek Rd and Lafrenière Road	Northbound on Duck Creek Road	Macpherson
Dufferin Street and Cache Bay Road	Northeast bound and Southwest bound on Dufferin Street	Sturgeon Falls
Dufferin Street and Ottawa Street	Northeast bound and Southwest bound on Dufferin Street	Sturgeon Falls
Dufferin Street and Simcoe Street	Northeast bound and Southwest bound on Dufferin Street	Sturgeon Falls
Dufferin Street and Toronto Street	Northeast bound on Dufferin Street	Sturgeon Falls
Dumouchel Street and Third Street	Northbound on Dumouchel Street	Sturgeon Falls
Du Moulin Road at St-Joseph Road	Northbound on Du Moulin Road	Crerar – River Valley
Dupras Street at Forget Avenue	Westbound on Dupras Street	Crerar – River Valley
Dupras Street and Jacques Street	Eastbound on Dupras Street	Crerar – River Valley
East Road and Hwy 64	Westbound on East Road	Falconer
École Street and Hwy 64	Northeast bound on École Street	Field
Edward Street and Anderson Street	Southwest bound on Edward Street	Cache Bay
Edward Street and Levac Road	Northeast bound on Edward Street	Cache Bay
Église Road and Hwy 64	Eastbound on Église Road	Macpherson
Ethel Street and Michaud Street	Eastbound and Westbound on Ethel Street	Sturgeon Falls
Ethel Street and Coursol Road	Eastbound on Ethel Street, Northbound and Southbound on Coursol	Sturgeon Falls
Ethel Street and Nipissing Street	Eastbound and Westbound on Ethel Street	Sturgeon Falls
Eugene Road and Hwy 64	Northbound on Eugene Road	Caldwell
Evansville Drive and Goulard Road	Southbound on Evansville Drive	Springer
Evansville Drive –End of Crescent	Eastbound toward start of Crescent- Evansville Road	Springer
First Street and Main Street	Westbound on First Street	Sturgeon Falls
First Street and Nipissing Street	Eastbound on First Street	Sturgeon Falls
Floral Street and Bridge Street	Southbound on Floral Street	Sturgeon Falls

REVISED: **JAN-16-2024**

Municipality of West Nipissing
TRAFFIC and PARKING BY-LAW
SCHEDULE "D" TO BY-LAW 2024/05
AMENDING BY-LAW 2019/60, AS AMENDED

STOPS AT INTERSECTIONS (Sec. 26.1) See Section 26.2 re: Stop signs in MTO road allowances

COLUMN 1 – INTERSECTION	COLUMN 2 – FACING TRAFFIC	TOWN(SHIP)
Forget Avenue and Hwy 539	Westbound on Forget Road X 2	Crerar – River Valley
Fortier Street and Hwy 64	Eastbound on Fortier Street	Field
Fourth Street and King Street	Eastbound and Westbound on Fourth Street	Sturgeon Falls
Fourth Street and Levesque Street	Eastbound and Westbound on Fourth Street	Sturgeon Falls
Fourth Street and Nipissing Street	Eastbound on Fourth Street	Sturgeon Falls
Frappier and Munroe Road	Southbound on Frappier Road	Crerar
Fraser Road and Hwy 539	Southwest bound on Fraser Road	Hugel
Front Street (Hwy 17) and Coursol Road --Traffic Lights	Eastbound and Westbound on Front Street	Sturgeon Falls
Front Street (Hwy 17) and King Street --Traffic Lights	Eastbound and Westbound on Front Street	Sturgeon Falls
Front Street (Hwy 17) and Nipissing Street --Traffic Lights	Eastbound and Westbound on Front Street	Sturgeon Falls
Fryer Road and East Road	Southbound on Fryer Road	Falconer
Gabriel Road and Laplage Road	Eastbound on Gabriel Road	Caldwell
Gagné Street and Larocque Street	Northeast bound on Gagné Street	Field
Garden Village Rd and Dutrisac Road	Westbound on Garden Village Road	Springer
Gauthier Road and Beaudry Road	Eastbound and Westbound on Gauthier Road	Caldwell/Springer
Gauthier and Hwy 17	Eastbound on Gauthier Road	Springer
Gignac Road and Hwy 539	Northbound on Gignac Road	Gibbons
Gingras Avenue and Hwy 17	Eastbound on Gingras Road	Caldwell
Gingras Avenue and Hwy 64	Westbound on Gingras Avenue	Caldwell
Giroux Road and Hwy 17	Southbound on Giroux Road	Kirkpatrick
Giroux-Vezina Road and Hwy 64	Eastbound on Giroux-Vezina	Bastedo
Giroux-Vezina Road and Hwy 539	Westbound on Giroux-Vezina	Gibbons
Goegan Road and Rainville Road	Southbound on Goegan Road	Caldwell
Golf Course Road and Hwy 17	Northbound and Southbound on Golf Course Road	Springer/Pedley
Glenrock Road and Marleau Road	Northbound on Glenrock Road	Springer
Gordon Street and Hay Street	Northbound on Gordon Street	Cache Bay
Gordon Street and Waterfront Drive	Southbound on Gordon Street	Cache Bay
Grande Allée and Grande Allée	Southwest bound on Grande Allée	Field
Grande Allée and Des Cèdres	Southeast bound on Grande Allée	Field
Grande Allée and Hwy 64	Northeast bound on Grande Allée	Field
Guillemette Road at Hwy 539	Eastbound on Guillemette Road	Crerar
Hay Street and Mill Street	Westbound on Hay Street	Cache Bay
Hay Street and Jessup Street	Eastbound and Westbound on Hay Street	Cache Bay
Hay Street and Cache Street	Eastbound on Hay Street	Cache Bay
Hector Road and Hwy 539	Southbound on Hector Road	Crerar – River Valley
Herard Street and Hwy 64	Northeast bound on Herard Street	Field
Heritage Cresc. and Principale E. Street	Southbound on Heritage Crescent X 2	Caldwell
Highway 64 and Rivière Street	Southeast bound on Highway 64	Caldwell
Hillman Road and Old Aubin Road	Westbound on Hillman Road	Macpherson
Holditch Street and Front Street (Hwy 17)	Northbound and Southbound on Holditch Street	Sturgeon Falls
Holditch Street and King Street	Eastbound on Holditch Street	Sturgeon Falls
Holditch Street and John Street	Southbound on Holditch Street	Sturgeon Falls
Industrial Park Road and Bay Street	Northbound on Industrial Park Road	Springer
Janen Street and King Street	Westbound on Janen Street	Sturgeon Falls
Janen Street and Levesque Street	Eastbound on Janen Street	Sturgeon Falls
Jarbeau Street and Larocque Street	Southbound on Jarbeau Street	Field
JB Alain Street and Springer Street	Northbound on JB Alain Street	Sturgeon Falls
Jessup Street and Anderson Street	Northbound on Jessup Street	Cache Bay
Jessup Street and Waterfront Drive	Southwest bound on Jessup Street	Cache Bay
John Street and Coursol Road	Eastbound on John Street	Sturgeon Falls

REVISED: **JAN-16-2024**

Municipality of West Nipissing
TRAFFIC and PARKING BY-LAW
SCHEDULE "D" TO BY-LAW 2024/05
AMENDING BY-LAW 2019/60, AS AMENDED

STOPS AT INTERSECTIONS (Sec. 26.1) See Section 26.2 re: Stop signs in MTO road allowances

COLUMN 1 – INTERSECTION	COLUMN 2 – FACING TRAFFIC	TOWN(SHIP)
John Street and King Street	Eastbound and Westbound on John Street	Sturgeon Falls
John Street and Main Street	Eastbound and Westbound on John Street	Sturgeon Falls
John Street and Michaud Street	Eastbound and Westbound on John Street	Sturgeon Falls
John Street and Nipissing Street	Eastbound and Westbound on John Street	Sturgeon Falls
King Street and Alexe Street	Southbound on King Street	Sturgeon Falls
King Street and Fourth Street	Northbound and Southbound on King Street	Sturgeon Falls
King Street and Front Street (Traffic Lights)	Northbound and Southbound on King Street	Sturgeon Falls
King Street and John Street	Northbound and Southbound on King Street	Sturgeon Falls
King Street and Market Street	Eastbound and Westbound on Market Street	Sturgeon Falls
King Street and Railway Street	Northbound on King Street	Sturgeon Falls
King Street and Second Street	Northbound and Southbound on King Street	Sturgeon Falls
King Street and Third Street	Northbound and Southbound on King Street	Sturgeon Falls
King Street and William Street	Northbound and Southbound on King Street	Sturgeon Falls
King Street and Queen Street	Northbound and Southbound on King Street	Sturgeon Falls
Kipling East Road and Sunny Ridge Road	Westbound on Kipling East Road	Hugel
Kipling East Road and Hwy 575	Eastbound on Kipling East Road	Badgerow
Kipling West Road and Hwy 539	Westbound on Kipling West Road	Hugel
Kirkpatrick Street and Hwy 17	Northbound on Kirkpatrick Street	Kirkpatrick
Kirkpatrick Street and Old Hwy 17	Southbound on Kirkpatrick Street	Kirkpatrick
Labelle Road and Golf Course Road	Westbound on Labelle Road	Pedley
Lac Clair Road and Hwy 17	Southbound on Lac Clair Road	Springer
Lac Clair Road and Hwy 64	Northeast bound on Lac Clair Road	Field
Lac Deux Milles Road and Marleau Road	Southwest bound on Lac Deux Milles Road	Springer
Lachance Drive and Coursol Road	Westbound on Lachance Drive	Springer
Lafond Road and Lac Clair Road	Eastbound on Lafond Road	Springer
Laframboise Road and Danis Road	Southwest bound on Laframboise Road	Field
Lafrenière Road and Hwy 64	Westbound on Lafrenière Road	Macpherson
Lafrenière Road and Hwy 64	Northbound on Lafrenière Road	Macpherson
Lakewood Road and Hwy 64	Eastbound on Lakewood Road	Macpherson
Landfill Site Road and Hwy 17	Southbound on Landfill Site Road	Pedley
Laplage Road and Leclair Road	Northbound on Laplage Road	Caldwell
Lapointe Road and Crystal Falls Road	Southbound on Lapointe Road	Field
Larabie Street and St-Joseph Road	Northbound on Larabie Street	Crerar
Larocque Street and Hwy 64	Southwest bound on Larocque Street	Field
Laronde Road and Cache Bay Road	Northbound on Laronde Road	Springer
Laurier Street and Paquette Street	Westbound on Laurier Street	Caldwell
Laurin Road and Hwy 575	Westbound on Laurin Road	Badgerow
Leblanc Road and Drive-In Road	Northbound and Southbound on Leblanc Road	Springer
Leblanc Road and Hwy 17	Northbound and Southbound on Leblanc Road	Springer
Leblond Road and Giroux-Vezina Road	Southbound on Leblond Road	Bastedo
Leclair Road and Hwy 64	Eastbound and Westbound on Leclair Road	Caldwell
Leclair Road and Levac Road	Northbound on Leclair Road	Caldwell
Leduc Road and Hwy 539	Northbound on Leduc Road	Gibbons
Leduc Road and Hwy 575	Southbound on Leduc Road	Badgerow
Legault Road and Coursol Road	Westbound on Legault Road	Springer
Lemieux Road Hwy 64	Westbound on Lemieux Road	Loudon
Levac Road and Beaudry Road	Westbound on Levac Road	Springer
Levac Road and Cache Street	Eastbound on Levac Road	Cache Bay
Levac Road and Cache Street	Westbound on Levac Road	Cache Bay
Lever Drive and Hwy 64	Westbound on Lever Drive	Springer
Levac Road and Hwy. 17	Eastbound on Levac Road	Cache Bay
Levac Road and Beaudry Road	Westbound on Levac Road	Caldwell

REVISED: **JAN-16-2024**

Municipality of West Nipissing
TRAFFIC and PARKING BY-LAW
SCHEDULE "D" TO BY-LAW 2024/05
AMENDING BY-LAW 2019/60, AS AMENDED

STOPS AT INTERSECTIONS (Sec. 26.1) See Section 26.2 re: Stop signs in MTO road allowances

COLUMN 1 – INTERSECTION	COLUMN 2 – FACING TRAFFIC	TOWN(SHIP)
Levesque Street and Front Street (Hwy 17)	Southbound on Levesque Street	Sturgeon Falls
Levesque Street and John Street	Northbound and Southbound on Levesque Street	Sturgeon Falls
Levesque Street and First Street	Northbound and Southbound on Levesque Street	Sturgeon Falls
Levesque Street and Market Street	Northbound and Southbound on Levesque Street	Sturgeon Falls
Levesque Street and Queen Street	Northbound and Southbound on Levesque Street	Sturgeon Falls
Levesque Street and Railway Street	Northbound on Levesque Street	Sturgeon Falls
Levesque Street and Salter Street	Northbound and Southbound on Levesque Street	Sturgeon Falls
Levesque Street and Second Street	Northbound on Levesque Street	Sturgeon Falls
Levesque Street and Third Street	Northbound and Southbound on Levesque Street	Sturgeon Falls
Levesque Street and William Street	Northbound and Southbound on Levesque Street	Sturgeon Falls
Lillie Street and Railway Street	Northbound on Lillie Street	Sturgeon Falls
Lillie Street and Salter Street	Northbound and Southbound on Lillie Street	Sturgeon Falls
Levis Street and Levesque Street	Westbound on Levis Street	Sturgeon Falls
Levis Street and Nipissing Street	Eastbound on Levis Street	Sturgeon Falls
Lisgar Street and Cache Bay Road	Northeast bound and Southwest bound on Lisgar Street	Sturgeon Falls
Lisgar Street and Dovercourt Street	Eastbound on Lisgar Street	Sturgeon Falls
Lisgar Street and Montreal Street	Northbound and Southbound on Lisgar Street	Sturgeon Falls
Lorne Street and Cache Bay Road	Northeast bound on Lorne Street	Sturgeon Falls
Lorne Street and Ottawa Street	Southwest bound on Lorne Street	Sturgeon Falls
Mackie Street and Church Street	Eastbound and westbound on Mackie Street	Sturgeon Falls
Mackie Street and Nipissing Street	Westbound on Mackie Street	Sturgeon Falls
Mageau Street and Roy Street	Eastbound on Mageau Street	Sturgeon Falls
Mageau Street and Third Street	Northbound on Mageau Street	Sturgeon Falls
Main Street and Ethel Street	Northbound and Southbound on Main Street	Sturgeon Falls
Main Street and Front Street (Hwy 17)	Southbound on Main Street	Sturgeon Falls
Main Street and John Street	Northbound and Southbound on Main Street	Sturgeon Falls
Main Street and Market Street	Northbound and Southbound on Main Street	Sturgeon Falls
Main Street and Railway Street	Northbound on Main Street	Sturgeon Falls
Main Street and Russell Street	Northbound and Southbound on Main Street	Sturgeon Falls
Main Street and Third Street	Southbound on Main Street	Sturgeon Falls
Maple Street and Grande Allée	Northwest bound on Maple Street	Field
Marier Road and Munroe Road	Southbound on Marier Road	Crerar
Margaret Street and Booth Street	Northwest bound on Margaret Street	Cache Bay
Margaret Street and Cache Street	Southeast bound on Margaret Street	Cache Bay
Market Street and Arthur Street	Eastbound on Market Street	Sturgeon Falls
Market Street and Church Street	Eastbound and Westbound on Market Street	Sturgeon Falls
Market Street and Holditch Street	Westbound on Market Street	Sturgeon Falls
Market Street and King Street	Northbound and Southbound on King Street	Sturgeon Falls
Market Street and Main Street	Eastbound and Westbound on Market Street	Sturgeon Falls
Market Street and Nipissing Street	Eastbound and Westbound on Market Street	Sturgeon Falls
Marleau Road and Nipissing Street	Westbound on Marleau Road	Springer
Martin Street and Bain Avenue	Southbound on Martin Street	Cache Bay
Martin Street and Cache Street	Northwest bound on Martin Street	Cache Bay
Mary Street and Edward Street	Northwest bound on Mary Street	Cache Bay
Mary Street and Cache Street	Southeast bound on Mary Street	Cache Bay
Mathieu Street and Nipissing Street	Eastbound on Mathieu Street	Sturgeon Falls
Mathieu Street and Alexe Street	Westbound on Mathieu Street	Sturgeon Falls
Maurice Street and Cockburn Road	Northbound on Maurice Street	Springer
McDonald Road and North-South Road	Eastbound and Westbound on McDonald Road	Kirkpatrick
McDonald Road and Old Hwy 17 Road	Northbound on McDonald Road	Kirkpatrick
McKee Crescent and Fourth Street	Southbound on McKee Crescent	Sturgeon Falls
Memquisit Lodge Road and Hwy 64	Westbound on Memquisit Lodge Road	Loudon

REVISED: **JAN-16-2024**

Municipality of West Nipissing
TRAFFIC and PARKING BY-LAW
SCHEDULE "D" TO BY-LAW 2024/05
AMENDING BY-LAW 2019/60, AS AMENDED

STOPS AT INTERSECTIONS (Sec. 26.1) See Section 26.2 re: Stop signs in MTO road allowances

COLUMN 1 – INTERSECTION	COLUMN 2 – FACING TRAFFIC	TOWN(SHIP)
Mercer Lake Road and Hwy 64	Westbound on Mercer Lake Road	Falconer
Michaud Street and Ethel Street	Northbound and Southbound on Michaud Street	Sturgeon Falls
Michaud Street and Front Street (Hwy 17)	Southbound on Michaud Street	Sturgeon Falls
Michaud Street and John Street	Northbound and Southbound on Michaud Street	Sturgeon Falls
Michaud Street and North Street	Northbound and Southbound on Michaud Street	Sturgeon Falls
Michaud Street and Queen Street	Northbound and Southbound on Michaud Street	Sturgeon Falls
Michaud Street and Salter Street	Southbound on Michaud Street	Sturgeon Falls
Michel Road and Hwy 64	Eastbound on Michel Road	Macpherson
Mill Street and Ritchie Street	Southbound on Mill Street	Cache Bay
Millrand Road and Hwy 64	Eastbound on Millrand Road	Macpherson
Monroe Road and Hwy 539	Eastbound on Monroe Road	Crerar
Montreal Street and Lisgar Street	Eastbound and Westbound on Montreal Street	Sturgeon Falls
Moose Point Road and Tomiko Road	Southbound on Moose Point Road	Grant
Moreau Road and Hwy 64	Southwest bound on Moreau Road	Field
Morley Drive and East Road	Northbound on Morley Drive	Falconer
Morrison Court and King Street	Westbound on Morrison Court	Sturgeon Falls
Moustik Road and Hwy 17	Northbound on Moustik Road	Kirkpatrick
Moustik Road and Old Hwy 17	Southbound on Moustik Road	Kirkpatrick
Muskosung Lake Road and Hwy 575	Northbound on Muskosung Lake Road	Badgerow
Musky Island Road and Hwy 64	Southeast bound on Musky Island Road	Loudon
Nadeau Road and Forget Road	Southbound on Nadeau Road	Crerar- River Valley
Needs Road and Giroux-Vézina Road	Southbound on Needs Road	Gibbons
Niko Crescent and Dovercourt Road	Southbound on Dovercourt Road	Sturgeon Falls
Nipissing Street and Ethel Street	Northbound and Southbound on Nipissing	Sturgeon Falls
Nipissing Street and Front Street (Hwy 17) – Traffic Lights	Northbound and Southbound on Nipissing Street	Sturgeon Falls
Nipissing Street and John Street	Northbound and Southbound on Nipissing Street	Sturgeon Falls
Nipissing Street and Salter Street	Northbound and Southbound on Nipissing Street	Sturgeon Falls
Nipissing Street and Third Street	Northbound and Southbound on Nipissing Street	Sturgeon Falls
Norland Road and Sunny Ridge Road	Eastbound on Norland Road	Hugel
North Street and Church Street	Westbound on North Street	Sturgeon Falls
Northshore Road and Lac Claire Road	Northeast bound on Northshore Road	Field
North-South Road and Millrand Rd	Southbound on North-South Road	Caldwell
North-South Rd & Old Hwy 17	Northbound on North-South Road	Caldwell
North & South Rd – Piquette Road	Southbound on North & South Road	Caldwell
O'Brien Road and Laplage Road	Northeast bound on O'Brien Road	Caldwell
Oak Court and Dumouchel Street	Westbound on Oak Court	Sturgeon Falls
Old Aubin Road and Hillman Road	Northbound on Old Aubin Road	Macpherson
Old Aubin Road and Hwy 64	Westbound on Old Aubin Road	Macpherson
Old North Road and Kipling West Road	Southbound on Old North Road	Hugel
Olivier Road and Hwy 64	Westbound on Olivier Road	Caldwell
Ottawa Street and Cache Bay Road	Northeast bound on Ottawa Street	Sturgeon Falls
Ottawa Street and Front Street	Southbound on Ottawa Street	Sturgeon Falls
Ottawa Street and Lisgar Street	Southeast bound and northwest bound on Ottawa Street	Sturgeon Falls
Ottawa Street and Ottawa Street	Southeast bound on Ottawa Street	Sturgeon Falls
Ottawa Street and Pembroke Street	Eastbound on Ottawa Street	Sturgeon Falls
Ottawa Street and Bay Street	Southbound on Ottawa Street	Sturgeon Falls
Ouellette Crescent and Fourth Street	Southbound on Ouellette Crescent	Sturgeon Falls
Paiement Court and Levesque Street	Eastbound on Paiement Court	Sturgeon Falls
Paquette Street and Hwy 17	Northbound on Paquette Street	Caldwell
Paquette Street and Principale East Street	Southwest bound on Paquette Street	Caldwell
Paradis Road and Kipling East Road	Southbound on Paradis Road	Hugel

REVISED: **JAN-16-2024**

Municipality of West Nipissing
TRAFFIC and PARKING BY-LAW
SCHEDULE "D" TO BY-LAW 2024/05
AMENDING BY-LAW 2019/60, AS AMENDED

STOPS AT INTERSECTIONS (Sec. 26.1) See Section 26.2 re: Stop signs in MTO road allowances

COLUMN 1 – INTERSECTION	COLUMN 2 – FACING TRAFFIC	TOWN(SHIP)
Park Street and Salter Street	Northbound on Park Street	Sturgeon Falls
Parker Street and Front Street (Hwy 17)	Southbound on Parker Street	Sturgeon Falls
Parker Street and First Street	Southbound on Parker Street	Sturgeon Falls
Parker Street and John Street	Northbound and Southbound on Parker	Sturgeon Falls
Parker Street and Market Street	Northbound and Southbound on Parker Street	Sturgeon Falls
Parker Street and Queen Street	Northbound and Southbound on Parker Street	Sturgeon Falls
Parker Street and Railway Street	Northbound on Parker Street	Sturgeon Falls
Parker Street and Salter Street	Northbound and Southbound on Parker Street	Sturgeon Falls
Parker Street and Second Street	Southbound on Parker Street	Sturgeon Falls
Parker Street and William Street	Northbound and Southbound on Parker Street	Sturgeon Falls
Pellerin Road and Alouette Road	Private Road with stop sign	Caldwell
Pembroke Street and Bay Street	Southbound on Pembroke Street	Springer
Pembroke Street and Front Street	Northbound on Pembroke Street	Sturgeon Falls
Perrin Road and Robichaud Road	Northbound on Perrin Road	Springer
Pierre Road and Dutrisac	Eastbound on Pierre Road	Springer
Piette Street and Coté Street	Eastbound on Piette Street	Caldwell
Piette Street and Amour Road	Westbound on Piette Street	Caldwell
Pike Lake Road and Hwy 64	Westbound on Pike Lake Road	Bastedo
Pilon Street and Principale East Street	Northeast bound on Pilon Street	Caldwell
Pine Poultry Road and Deer Lake Road	Eastbound on Pine Poultry Road	Hugel
Pine Ridge Road and Chebogan Road	Southwest bound on Pine Ridge Road	Field
Pine Street and Cache Bay Road	Northbound on Pine Street	Sturgeon Falls
Pine Street and Lisgar Street	Southeast bound on Pine Street	Sturgeon Falls
Pine Street and Dufferin Street	Southeast bound on Pine Street	Sturgeon Falls
Pine Street and Ottawa Street	Northbound on Pine Street	Sturgeon Falls
Piquette Road and Hwy 64	Eastbound on Piquette Road	Caldwell
Piquette Road and North & South Road	Westbound on Piquette Road	Kirkpatrick
Plante Road and Hwy 64	Eastbound on Plante Road	Macpherson
Poirier Road and Hwy 64	Westbound on Poirier Road	Caldwell
Principal West St and Cartier Street	Westbound and Eastbound on Principale W. Street	Caldwell
Prieur Street and Hwy 64	Eastbound on Prieur Street	Field
Promenade du Lac and Dutrisac Road	Eastbound on Promenade du Lac	Springer
Putman Road and Corbett Road	Northbound on Putman Road	Crerar
Queen Street and Clark Street	Eastbound on Queen Street	Sturgeon Falls
Queen Street and Holditch Street	Eastbound and Westbound on Queen Street	Sturgeon Falls
Queen Street and King Street	Eastbound and Westbound on Queen Street	Sturgeon Falls
Queen Street and Main Street	Eastbound and Westbound on Queen Street	Sturgeon Falls
Queen Street and Michaud Street	Eastbound and Westbound on Queen Street	Sturgeon Falls
Queen Street and Nipissing Street	Eastbound and Westbound on Queen Street	Sturgeon Falls
Quesnel Road and Nipissing Street	Eastbound and Westbound on Quesnel Road	Springer
Racette Street and Principale East Street	Northeast bound on Racette Street	Caldwell
Railway Street and Main Street	Eastbound and Westbound on Railway Street	Sturgeon Falls
Railway Street and Nipissing Street	Eastbound and Westbound on Railway Street	Sturgeon Falls
Rainville Road and Eugene Road	Eastbound and Westbound on Rainville Road	Caldwell
Rainville Road and Hwy 64	Westbound on Rainville Road	Caldwell
Rainville Road and Laplage Road	Eastbound and Westbound on Rainville Road	Caldwell
Remillard Road at Hwy 539	Eastbound on Remillard Road	Crerar
Richer Road and Crystal Falls Road	Southeast bound on Richer Road	Field
Riding Stable Road and Hwy 17	Southbound on Riding Stable Road	Pedley
Ritchie Street and Levac Road	Northbound on Ritchie Street	Cache Bay
River Street and John Street	Northbound on River Street	Sturgeon Falls
River Street and Third Street	Southbound on River Street	Sturgeon Falls

REVISED: **JAN-16-2024**

Municipality of West Nipissing
TRAFFIC and PARKING BY-LAW
SCHEDULE "D" TO BY-LAW 2024/05
AMENDING BY-LAW 2019/60, AS AMENDED

STOPS AT INTERSECTIONS (Sec. 26.1) See Section 26.2 re: Stop signs in MTO road allowances

COLUMN 1 – INTERSECTION	COLUMN 2 – FACING TRAFFIC	TOWN(SHIP)
Riverfront Drive and Demers Street	Eastbound on Riverfront Drive	Sturgeon Falls
Riverview Court and Bourgault Street	Northwest bound on Riverview Court	Sturgeon Falls
Rivet Street and Coursol Road	Westbound on Rivet Street	Springer
Rivière Street and Hwy 64	Southeast bound on Rivière Street	Caldwell
Rivière Veuve Road and Laplage Road	Eastbound and Westbound on Rivière Veuve Road	Caldwell
Roberge Road and Leclair Road	Northbound on Roberge Road	Caldwell
Robert Road at Hwy 539	Westbound on Robert Road	Crerar
Robichaud Road and Coursol Road	Westbound on Robichaud Road	Springer
Robitaille Road and Moose Point Road	Eastbound on Robitaille Road	Grant
Rochon Road at Hwy 539	Southeast bound on Rochon Road	Crerar
Rose Street and Forget Road	Westbound on Rose Street	Crerar- River Valley
Roy Road and Quesnel Road	Southbound on Roy Road	Springer
Roy Street and Third Street	Northbound and Southbound on Roy Street	Sturgeon Falls
Russell Street and Arthur Street	Eastbound and Westbound on Russell Street	Sturgeon Falls
Russell Street and Clark Street	Westbound on Russell Street	Sturgeon Falls
Russell Street and Church Street	Eastbound and Westbound on Russell Street	Sturgeon Falls
Russell Street and Coursol Road	Eastbound on Russell Street	Sturgeon Falls
Russell Street and Holditch Street	Westbound on Russell Street	Sturgeon Falls
Russell Street and King Street	Eastbound and Westbound on Russell Street	Sturgeon Falls
Russell Street and Levesque Street	Eastbound on Russell Street	Sturgeon Falls
Russell Street and Michaud Street	Eastbound on Russell Street	Sturgeon Falls
Russell Street and Nipissing Street	Eastbound and westbound on Russell Street	Sturgeon Falls
Russell Street and Parker Street	Westbound on Russell Street	Sturgeon Falls
Salter Street and Desgroseilliers Street	Eastbound and Westbound on Salter Street	Sturgeon Falls
St-Amour Road and Principale West	Northbound on St Amour Road	Caldwell
St-Jacques Court and Highway 64	Eastbound on St-Jacques Court	Sturgeon Falls
St-Jean Baptiste Street and Dubeau Street	Westbound on St Jean Baptiste	Caldwell
St-Jean Road and Alouette Road	Northbound on St Jean Road	Caldwell
St-Joseph Road at Hwy 539	Westbound on St Joseph Road	Crerar
St-Laurent Street and Beaudin Street	Eastbound and Westbound on St-Laurent Street	Caldwell
St-Laurent Street and Coté Street	Westbound on St-Laurent Street	Caldwell
St-Laurent Street and Paquette Street	Eastbound and Westbound on St-Laurent Street	Caldwell
Sabourin Road and Drive-in Road	Westbound on Sabourin Road	Springer
Sabourin Road and Hwy 64	Eastbound and Westbound on Sabourin	Springer
Sabourin Road and Sandhill Road	Westbound and Eastbound on Sabourin	Springer
Salter Street and Main Street	Eastbound and Westbound on Salter Street	Sturgeon Falls
Salter Road and Dutrisac Road	Eastbound and Westbound on Salter Street	Springer
Salter Street and Coursol Street	Eastbound and Westbound on Salter Street	Sturgeon Falls
Salter Street and Nipissing Street	Eastbound and Westbound on Salter Street	Sturgeon Falls
Sandhill Road and Cache Bay Road	Northbound and Southbound on Sandhill Road	Sturgeon Falls
Sandhill Road and Sabourin Road	Northbound on Sandhill Road	Sturgeon Falls
Sandhill Road and Tamarack Avenue	Southbound and Eastbound on Sandhill Road	Sturgeon Falls
Sandy Falls Road and Hwy 17	Southbound on Sandy Falls Road	Pedley
Savignac Road and Leclair Road	Northbound on Savignac Road	Caldwell
Savignac Road and Rainville Road	Southbound on Savignac Road	Caldwell
Second Street and Nipissing Street	Eastbound on Second Street	Sturgeon Falls
Shoreline Rd and Crystal Falls Road	Westbound on Shoreline Road	Field
Shushwap Road and Lemieux Road	Southbound on Shushwap Road	Loudon
Simcoe Street and Lisgar Street	Northwest bound on Simcoe	Sturgeon Falls
Simcoe Street and Toronto Street	Southeast bound on Simcoe Street	Sturgeon Falls
Smylie Road and Bay Street	Northbound on Smylie Road	Springer
Southshore Road and Lac Claire Road	Southeast bound on Southshore Road	Field

REVISED: **JAN-16-2024**

Municipality of West Nipissing
TRAFFIC and PARKING BY-LAW
SCHEDULE "D" TO BY-LAW 2024/05
AMENDING BY-LAW 2019/60, AS AMENDED

STOPS AT INTERSECTIONS (Sec. 26.1) See Section 26.2 re: Stop signs in MTO road allowances

COLUMN 1 – INTERSECTION	COLUMN 2 – FACING TRAFFIC	TOWN(SHIP)
Southview Crescent and Park Street	Westbound on Southview	Sturgeon Falls
Spring Street and Pembroke Street	Westbound on Spring Street	Sturgeon Falls
Springer Street and Park Street	Eastbound and Westbound on Springer Street	Sturgeon Falls
Stevens Road and Cockburn Road	Eastbound on Stevens Road	Springer
Stewart Road and Hwy 17	Westbound on Stewart Road	Springer
Stewart Road and Hwy 64	Eastbound on Stewart Road	Springer
Stewart Road and Lac Clair Road	Eastbound and Westbound on Stewart Road	Springer
Stewart Road and Leblanc Road	Eastbound and Westbound on Stewart Road	Springer
Sunny Ridge Road and Kipling West	Southbound on Sunny Ridge Road	Hugel
Sweet Grass (<i>Nipissing First Nation</i>) and Cockburn Road	Northbound and Southbound on Cockburn Road	Springer
Sylvestre Street and Gingras Avenue	Southbound on Sylvestre Street	Caldwell
Sylvestre Street and Principale East Street	Northbound on Sylvestre Street	Caldwell
Tamarack Avenue and Cedar Grove Drive	Southbound on Tamarack Avenue	Sturgeon Falls
Tamarack Avenue and Sandhill Road	All way	Sturgeon Falls
Teal Road and Waterfront	Northbound on Teal Road	Cache Bay
Telesphore Street and Gingras Avenue	Southbound on Telesphore Street	Caldwell
Thibault Road and Levac Road	Southbound on Thibault Road	Springer
Thibault Road and Stewart Road	Northbound and Southbound on Thibault	Springer
Thibault Road and Hwy 17	Northbound and Southbound on Thibault Road	Cache Bay
Third Street and Dumouchel Street	Eastbound on Third Street	Sturgeon Falls
Third Street and Belanger Street	Westbound on Third Street	Sturgeon Falls
Third Street and Park Street	Eastbound on Third Street	Sturgeon Falls
Third Street and King Street	Eastbound and Westbound on Third Street	Sturgeon Falls
Third Street and Levesque Street	Eastbound and Westbound on Third Street	Sturgeon Falls
Third Street and Nipissing Street	Eastbound and Westbound on Third Street	Sturgeon Falls
Third Street and Roy Street	Eastbound and Westbound on Third Street	Sturgeon Falls
Third Street and Demers Street	Westbound exit of SF Wastewater Treatment Plant	Sturgeon Falls
Tomiko Road and Crystal Falls Road	Southbound on Tomiko Road	Field
Toronto Street and Cache Bay Road	Southwest on Toronto Road	Sturgeon Falls
Trail End's Road and Dokis Road	Southwest bound on Trail End's Road	Falconer
Trottier Road and Hwy 64	Northbound on Trottier Road	Macpherson
Vachon Road and Drive-in Road	Southbound on Vachon Road	Springer
Vachon Road and Stewart Road	Northbound and Southbound – Both Sides	Springer
Vercheres Street and Hwy 64	Westbound on Vercheres Street	Caldwell
Victoria Street and Third Street	Northbound on Victoria Street	Sturgeon Falls
Villeneuve Crt and Bay Street	Northbound on Villeneuve Court	Sturgeon Falls
Waterfront Drive and Cache Street	Westbound on Waterfront Drive	Cache Bay
William Street and Holditch Street	Eastbound and Westbound on William Street	Sturgeon Falls
William Street and Nipissing Street	Eastbound and Westbound on William Street	Sturgeon Falls
William Street and King Street	Eastbound and Westbound on William Street	Sturgeon Falls
William Street and River Street	Westbound on William Street	Sturgeon Falls
William Street and Clark Street	Eastbound on William Street	Sturgeon Falls
William Street and Church Street	Eastbound and Westbound on William Street	Sturgeon Falls
William Street and Main Street	Eastbound and Westbound on William Street	Sturgeon Falls
William Street and Michaud Street	Eastbound and Westbound on William Street	Sturgeon Falls
Young Street and Bain Street	Southwest bound on Young Street	Cache Bay
Young Street and Hay Street	Southwest bound on Young Street	Cache Bay
Young Street and Waterfront Drive	Southbound on Young Street	Cache Bay



West Nipissing Ouest

CORPORATION OF THE MUNICIPALITY OF WEST NIPISSING

Council - Committee of the Whole

Resolution #

Title: Adopt By-Law No. 2024-06 to set the interim tax rate for 2024

Date: January 16, 2024

Moved by: _____

Seconded by: _____

BE IT RESOLVED THAT By-Law No. **2024/06**, being a by-law of the Municipality of West Nipissing to set the interim tax rate for 2024, shall come into force and take effect on the date it is passed.

CARRIED

DEFEATED

DEFEATED

**CARRIED WITH
AMENDMENTS / REFERRED /
DEFERRED / DELETED**



West Nipissing Ouest

CORPORATION DE LA MUNICIPALITÉ DE NIPISSING OUEST

Council - Committee of the Whole

Résolution #

Titre: Adopter le règlement no 2024-06 fixant le taux d'imposition provisoire pour 2024

Date: le 16 janvier 2024

Proposé par: _____

Appuyé par: _____

IL EST RÉSOLU QUE le règlement no **2024/06**, étant un règlement de la municipalité de Nipissing Ouest pour fixer le taux d'imposition provisoire pour 2024, entre en vigueur et prene effet à la date de son adoption.

ADOPTÉ

REJETÉ

REJETÉ

**ADOPTÉ AVEC
MODIFICATIONS / REPORTÉ /
RÉFÉRÉ / RETIRÉ**



BY-LAW 2024/06

BEING A BY-LAW TO LEVY INTERIM TAXES FOR 2024

WHEREAS Section 317 of the *Municipal Act, S.O. 2001, c. 25*, as amended, provides that the Council of a local municipality, before the adoption of the estimates for the year under Section 317, may pass a by-law levying amounts on the assessment of the property in the local municipality rateable for local municipal purposes. The amount levied on a property shall not exceed the prescribed percentage or 50 per cent if no percentage is prescribed, of the total amount of taxes for municipal and school purposes levied on the property for the previous year.

NOW THEREFORE THE COUNCIL OF THE CORPORATION OF THE MUNICIPALITY OF WEST NIPISSING ENACTS AS FOLLOWS:

1. Interim Levy

1.1 That an interim tax levy for the year 2023 be charged on all classes of taxable properties in the Municipality, and that the amount levied on each property shall not exceed 50 per cent of the total previous year's taxes.

2. Due Dates

2.1 The said interim tax levy shall become due and payable **in two (2) instalments** as follows:

2.1.1 March 29, 2024

2.1.2 May 29, 2024

3. Notice of Taxes

3.1 The Tax Collector shall, no later than twenty-one days prior to the due date of the first instalment, mail or cause to be mailed to the address of the residence, place of business or other designate address of each person taxed, a notice setting out the rates used in calculating the taxes, the respective dates by which they are to be paid to avoid penalty, and the particulars of the penalties imposed by this by-law for default.

4. Payment and Collection

4.1 Immediately after the due dates stated in Section 3 of this by-law, the Tax Collector shall immediately collect at once, by distress or otherwise under the provisions of the statutes, all such instalments or parts thereof that have not been paid on or before the respective dates provided, together with the said percentage penalty charges as they are incurred.

4.2 The Tax Collector and the Treasurer are hereby authorized to accept part payment from time to time on account of any taxes, and to give a receipt for such part payment provided that acceptance of any such part payment shall not affect the collection of any percentage penalty charge imposed and collectable under this by-law with respect to non-payment of taxes or of any instalment thereof.

5. Method of Payment

5.1 Taxes shall be payable to **The Corporation of the Municipality of West Nipissing** and are payable:

- i) at the municipal office at 101-225 Holditch Street, Sturgeon Falls, ON, P2B 1T1, by mail, by cash, by cheque or by debit card;
- ii) at any financial institution; or
- iii) by Internet or telebanking.

5.2 Pre-Authorized Tax Payment Plan

The Municipality of West Nipissing offers three convenient pre-authorized payment plan options:

- 1) Twelve (12) month plan:
 - Annual taxes owing are withdrawn over 12 months on the 1st of every month
- 2) Instalment Plan:
 - Annual taxes owing are withdrawn four times a year on the instalment due dates

NOTE: Plan options 1 and 2 are available to those ratepayers with no outstanding tax arrears

- 3) Arrears Plan:
 - Twelve (12) monthly withdrawals
 - Subject to penalty and interest on any balance outstanding on the first of every month.

6. Default of Payment

- 6.1 Non-payment of any part of the instalment, due by the dates stated in Section 2.0.0 shall constitute a default.
- 6.2 In default of payment of any part of the instalment by the day named for payment thereof, the subsequent instalment or instalments shall forthwith become due and payable.

7. Penalty and Interest Charges

- 7.1 On all taxes of the interim levy, which are due and payable on **March 29, 2024**, a penalty of **1.25%** shall be added on **April 1, 2024** and of the first of every month thereafter that the taxes remain in default until December 31st, 2024.
- 7.2 On all taxes of the interim levy which are due and payable on **May 29, 2024**, a penalty of **1.25%** shall be added on **June 1, 2024** and on the first of every month thereafter that the taxes remain in default until December 31st, 2024.
- 7.3 **Interest**, at the rate of **1.25%** per month will be added on all amounts of taxes in default on **January 1, 2024** and on the first day of each and every month the default continues.
- 7.4 Penalties and interest added on all taxes in default, shall become due and payable and shall be collected forthwith as if the same had originally been imposed and formed part of such unpaid interim tax levy.

8. Force and Effect

- 8.1 This by-law shall take force and effect on the day of its final passing.
- 8.2 All by-laws and parts of by-laws inconsistent with this by-law are hereby rescinded.

ENACTED AND PASSED THIS 16th DAY OF JANUARY, 2024 AS WITNESSED BY THE SEAL OF THE CORPORATION AND THE HANDS OF ITS PROPER OFFICERS.

KATHLEEN THORNE-ROCHON, MAYOR

MELANIE DUCHARME, CLERK



West Nipissing Ouest

CORPORATION OF THE MUNICIPALITY OF WEST NIPISSING

Council - Committee of the Whole

Resolution #

Title: Adopt By-Law No. 2024-07 to authorize the borrowing of funds to meet municipal expenditures

Date: January 16, 2024

Moved by: _____

Seconded by: _____

BE IT RESOLVED THAT By-Law No. **2024/07**, being a by-law of the Municipality of West Nipissing to borrow money to meet current expenditures, shall come into force and take effect on the date it is passed.

CARRIED

DEFEATED

DEFEATED

**CARRIED WITH
AMENDMENTS / REFERRED /
DEFERRED / DELETED**



West Nipissing Ouest

CORPORATION DE LA MUNICIPALITÉ DE NIPISSING OUEST

Council - Committee of the Whole

Résolution #

Titre: Adopter le Règlement no 2024-07 autorisant l'emprunt de fonds pour faire face aux dépenses municipales

Date: le 16 janvier 2024

Proposé par: _____

Appuyé par: _____

IL EST RÉSOLU QUE le règlement no **2024/07**, étant un règlement de la municipalité de Nipissing Ouest pour emprunter de l'argent afin de faire face aux dépenses courantes, entre en vigueur et prene effet à la date de son adoption.

ADOPTÉ

REJETÉ

REJETÉ

**ADOPTÉ AVEC
MODIFICATIONS / REPORTÉ /
RÉFÉRÉ / RETIRÉ**



THE CORPORATION OF THE MUNICIPALITY OF WEST NIPISSING
LA CORPORATION DE LA MUNICIPALITÉ DE NIPISSING OUEST

BY-LAW 2024/07

BEING A BY-LAW TO BORROW MONEY TO MEET CURRENT EXPENDITURES

WHEREAS the Council of the Corporation of the Municipality of West Nipissing deems it necessary to utilize the credit line/operating loan for the current year under the provisions of the *Municipal Act*, 2001, S.O. 2001, as amended;

AND WHEREAS Section 407 (1) of the *Municipal Act*, 2001, S.O. 2001, as amended, provides authority for a council by By-law to authorise the Head of Council and the Treasurer to borrow from time to time, until property taxes and other sources of revenues are collected, such sums as the council considers necessary to disburse in a timely manner, the current expenditures of the Corporation for the current year;

AND WHEREAS the total amount which may be borrowed from all sources at any one time to meet the current expenditures of the Corporation, except with the approval of the Ontario Municipal Board, is limited by Section 407 (2) of the *Municipal Act*.

NOW THEREFORE the Council of the Corporation of the Municipality of West Nipissing enacts as follows:

1. The Mayor and the Treasurer of the Corporation are hereby authorized on behalf of the Corporation, to utilize the credit line, from the National Bank of Canada, hereinafter referred to as "the Bank", a sum or sums not exceeding in the aggregate \$5,000,000.00. A portion of the \$5,000,000.00 has been allocated to the following:
 - a) The West Nipissing Environmental Services \$ 100,000.00
2. All sums borrowed from the Bank, for any or all the purposes mentioned in the *Municipal Act*, 2001, S.O. 2001, as amended, shall, with interest thereon, be a charge on credit line usage on a daily basis.
3. The terms and operating credit may be reviewed periodically by the Bank, including, without limitation, annual reviews.
4. The Treasurer is hereby authorized and directed to apply in payment of all sums borrowed under the authority of this By-law, as well as all other sums borrowed in this year and any previous years, from the Bank for any purposes mentioned in the *Municipal Act*, 2001, S.O. 2001, as amended, together with interest thereon, all of the monies collected or received from any other source, which may lawfully be applied for such purpose.
5. This By-law shall come into force and take effect on the day it is passed.
6. That By-law **2023/02** is hereby repealed.

ENACTED AND PASSED THIS 16th DAY OF JANUARY 2024 AS WITNESSED BY THE SEAL OF THE CORPORATION AND THE HANDS OF ITS PROPER OFFICERS.

KATHLEEN THORNE-ROCHON, MAYOR

MELANIE DUCHARME, CLERK



West Nipissing Ouest

CORPORATION OF THE MUNICIPALITY OF WEST NIPISSING

Council - Committee of the Whole

Resolution #

Title: Adopt resolution Re: Clean Fuels Fund Program (BDO zone)

Date: January 16, 2024

Moved by: _____

Seconded by: _____

WHEREAS the Municipality of West Nipissing has received confirmation of funding from the Clean Fuels Fund - Establishing Biomass Supply Chain in order to complete a feasibility study seeking designation of West Nipissing as a bio-economy development opportunity zone (BDO Zone);

AND WHEREAS the WNEDC has recommended to Council not to proceed with the project and council has concurred with the recommendation;

THEREFORE BE IT RESOLVED that the Council for the Municipality of West Nipissing confirms that it will not be proceeding with the bio-economy development opportunity and, accordingly, will not require the approved funding.

CARRIED

DEFEATED

DEFEATED

**CARRIED WITH
AMENDMENTS / REFERRED /
DEFERRED / DELETED**



West Nipissing Ouest

CORPORATION DE LA MUNICIPALITÉ DE NIPISSING OUEST

Council - Committee of the Whole

Résolution #

Titre: Adopter une résolution concernant le programme du Fonds pour les carburants propres (zone BDO)

Date: le 16 janvier 2024

Proposé par: _____

Appuyé par: _____

ATTENDU QUE la municipalité de Nipissing Ouest a reçu une confirmation de financement du Fonds pour les carburants propres - Établissement d'une chaîne d'approvisionnement en biomasse afin de compléter une étude de faisabilité visant la désignation de Nipissing Ouest comme zone d'opportunité de développement de la bioéconomie (zone BDO) ;
ET ATTENDU QUE le WNEDC a recommandé au conseil de ne pas aller de l'avant avec le projet et que le conseil est d'accord avec cette recommandation ;
PAR CONSÉQUENT, IL EST RÉSOLU que le conseil de la municipalité de Nipissing Ouest confirme qu'il n'ira pas de l'avant avec la possibilité de développement de la bioéconomie et que, par conséquent, il n'aura pas besoin du financement approuvé.

ADOPTÉ

REJETÉ

REJETÉ

**ADOPTÉ AVEC
MODIFICATIONS / REPORTÉ /
RÉFÉRÉ / RETIRÉ**



West Nipissing Ovest

CORPORATION OF THE MUNICIPALITY OF WEST NIPISSING

Council - Committee of the Whole

Resolution #

Title: Proclamation - Alzheimer's Awareness Month

Date: January 16, 2024

Moved by: _____

Seconded by: _____

WHEREAS the Alzheimer Society of Sudbury-Manitoulin North Bay & Districts, is an organization that provides support, education, respite and resources for individuals and families affected by Alzheimer’s disease in our community; and **WHEREAS** to engage our community in raising awareness about Alzheimer’s disease, particularly during Alzheimer’s Awareness Month;

NOW THEREFORE BE IT RESOLVED that Council of the Corporation of the Municipality of West Nipissing hereby authorizes the declaration of the month of January 2024 as ALZHEIMER’S AWARENESS MONTH in the Municipality of West Nipissing.

CARRIED

DEFEATED

DEFEATED

**CARRIED WITH
AMENDMENTS / REFERRED /
DEFERRED / DELETED**



West Nipissing Ouest

CORPORATION DE LA MUNICIPALITÉ DE NIPISSING OUEST

Council - Committee of the Whole

Résolution #

Titre: Proclamation - Mois de la sensibilisation à la maladie d'Alzheimer

Date: le 16 janvier 2024

Proposé par: _____

Appuyé par: _____

ATTENDU QUE la Société Alzheimer de Sudbury-Manitoulin-Baie-du-Nord et districts est un organisme qui offre du soutien, de l'éducation, du répit et des ressources aux personnes et aux familles touchées par la maladie d'Alzheimer dans notre communauté ; et

ATTENDU QUE nous voulons inciter notre communauté à accroître la sensibilisation à la maladie d'Alzheimer, particulièrement durant le Mois de la sensibilisation à la maladie d'Alzheimer ;

IL EST DONC RÉSOLU que le conseil de la corporation de la municipalité de Nipissing Ouest autorise par la présente la déclaration du mois de janvier 2024 comme étant le MOIS DE LA SENSIBILISATION À LA MALADIE D'ALZHEIMER dans la municipalité de Nipissing Ouest.

ADOPTÉ

REJETÉ

REJETÉ

**ADOPTÉ AVEC
MODIFICATIONS / REPORTÉ /
RÉFÉRÉ / RETIRÉ**

Société Alzheimer Society

Société Alzheimer Society of Sudbury-Manitoulin North Bay & Districts
960B Notre Dame Avenue
Sudbury, ON P3A 2T4

Thursday December 21st, 2023

Mayor Rochon
Municipality of West Nipissing
25 Holditch Street, Suite 101
Sturgeon Falls, Ontario, Canada P2B 1T1

Subject: Request for Proclamation and Flag Raising Ceremony for Alzheimer's Awareness Month

Dear Mayor Rochon,

I trust this letter finds you well. My name is Caroline Piquette, and I am writing to you on behalf of the *Société Alzheimer Society of Sudbury-Manitoulin North Bay & Districts*. Our organization provides support, education, respite and resources for individuals and families affected by Alzheimer's disease in our community.

As we approach January 2024, we are eager to engage our community in raising awareness about Alzheimer's disease, particularly during Alzheimer's Awareness Month. To achieve this goal, we would like to request the issuance of an official proclamation declaring January as Alzheimer's Awareness Month in the Municipality of West Nipissing. This proclamation will serve as a testament to our city's commitment to raising awareness and fostering understanding about Alzheimer's Disease. Additionally, I would like to request the raising of a symbolic flag in honor of Alzheimer's Awareness Month at City Hall in Sturgeon Falls. The flag serves as a visible reminder of our collective dedication to promoting awareness, encouraging dialogue, and supporting those living the dementia journey.

By officially recognizing and commemorating Alzheimer's Awareness Month, we not only show our solidarity with the individuals and families living the dementia journey, but we also take a significant step towards building a more compassionate and informed community.

I understand that your schedule is busy, and I genuinely appreciate your time and consideration of this request. I am available at your earliest convenience to discuss this proposal further and address any questions or concerns you may have. Thank you for considering our request, and we look forward to the possibility of collaborating to make this event a success.

Sincerely,

Caroline Piquette

Caroline Piquette
Marketing & Communications Coordinator
705-524-2024 ext. 270
cpiquette@alzheimersudbury.ca

Main office:

960B Notre Dame Avenue, Sudbury, ON, P3A 2T4
TEL: (705) 560-0603 TOLL FREE: 1-800-407-6369 FAX: (705)-560-6938
EMAIL: info@alzheimer-sudbury.ca
www.alzheimer-sudbury.ca
CRN: 12423 7124 RR 0001

PROCLAMATION

JANUARY 2024 – ALZHEIMER’S AWARENESS MONTH

WHEREAS the Alzheimer Society of Sudbury-Manitoulin North Bay & Districts, is an organization that provides support, education, respite and resources for individuals and families affected by Alzheimer’s disease in our community; and

WHEREAS to engage our community in raising awareness about Alzheimer’s disease, particularly during Alzheimer’s Awareness Month;

NOW THEREFORE BE IT RESOLVED that Council of the Corporation of the Municipality of West Nipissing hereby authorizes the declaration of the month of January 2024 as ALZHEIMER’S AWARENESS MONTH in the Municipality of West Nipissing.

Dated this 16th day of January, 2024.

Kathleen Thorne-Rochon, Mayor

Joie de vivre



www.westnipissingouest.ca

PROCLAMATION

JANVIER 2024 - MOIS DE LA SENSIBILISATION À LA MALADIE D'ALZHEIMER

ATTENDU QUE la Société Alzheimer de Sudbury-Manitoulin-Baie-du-Nord et districts est un organisme qui offre du soutien, de l'éducation, du répit et des ressources aux personnes et aux familles touchées par la maladie d'Alzheimer dans notre communauté ; et

ATTENDU QUE nous voulons inciter notre communauté à accroître la sensibilisation à la maladie d'Alzheimer, particulièrement durant le Mois de la sensibilisation à la maladie d'Alzheimer ;

IL EST DONC RÉSOLU que le conseil de la corporation de la municipalité de Nipissing Ouest autorise par la présente la déclaration du mois de janvier 2024 comme étant le MOIS DE LA SENSIBILISATION À LA MALADIE D'ALZHEIMER dans la municipalité de Nipissing Ouest.

Fait le 16 janvier 2024.

Kathleen Thorne-Rochon, Maire

Joie de vivre



www.westnipissingouest.ca



West Nipissing Ouest

CORPORATION OF THE MUNICIPALITY OF WEST NIPISSING

Council - Committee of the Whole

Resolution #

Title: CLOSED MEETING

Date: January 16, 2024

Moved by: _____

Seconded by: _____

BE IT RESOLVED THAT we proceed into a **CLOSED** meeting as authorized in Section 239 (2) of the *Municipal Act (2001)*, to discuss the following:

- the security of the property of the municipality or local board;
 - a. Matters concerning OPP Building (880 Levac Road)

CARRIED

DEFEATED

DEFEATED

**CARRIED WITH
AMENDMENTS / REFERRED /
DEFERRED / DELETED**



West Nipissing Ouest

CORPORATION DE LA MUNICIPALITÉ DE NIPISSING OUEST

Council - Committee of the Whole

Résolution #

Titre: HUIS CLOS

Date: le 16 janvier 2024

Proposé par: _____

Appuyé par: _____

IL EST RÉSOLU QUE nous procédions à une **RÉUNION À HUIS CLOS**, tel qu'autorisé par l'article 239 (2) de la *Loi sur les municipalités* (2001), pour discuter de ce qui suit :

- la sécurité des biens de la municipalité ou du conseil local;
 - a. Questions concernant le bâtiment de l'OPP (880 Levac Road)

ADOPTÉ

REJETÉ

REJETÉ

**ADOPTÉ AVEC
MODIFICATIONS / REPORTÉ /
RÉFÉRÉ / RETIRÉ**



West Nipissing Ouest

CORPORATION OF THE MUNICIPALITY OF WEST NIPISSING

Council - Committee of the Whole

Resolution #

Title: Adopt Confirmatory By-law No. 2024-08

Date: January 16, 2024

Moved by: _____

Seconded by: _____

BE IT RESOLVED THAT By-Law No. **2024/08**, being a By-law of the Municipality of West Nipissing to confirm the proceedings of Council at its Council - Committee of the Whole held on January 16, 2024 shall come into force and take effect on the date it is passed.

CARRIED

DEFEATED

DEFEATED

**CARRIED WITH
AMENDMENTS / REFERRED /
DEFERRED / DELETED**



West Nipissing Ouest

CORPORATION DE LA MUNICIPALITÉ DE NIPISSING OUEST

Council - Committee of the Whole

Résolution #

Titre: Adopter le Règlement confirmatoire no. 2024-08

Date: le 16 janvier 2024

Proposé par: _____

Appuyé par: _____

IL EST RÉSOLU QUE le règlement no. **2024/08** étant un règlement de la Municipalité de Nipissing Ouest pour confirmer les délibérations du Conseil lors de sa réunion du Conseil - Comité plénier tenue le 16 janvier, 2024 entrera en vigueur et prendra effet à la date de son adoption.

ADOPTÉ

REJETÉ

REJETÉ

**ADOPTÉ AVEC
MODIFICATIONS / REPORTÉ /
RÉFÉRÉ / RETIRÉ**



BY-LAW 2024/08

**BEING A BY-LAW OF THE MUNICIPALITY OF WEST NIPISSING
TO CONFIRM THE PROCEEDINGS OF COUNCIL AT ITS MEETING
HELD ON JANUARY 16, 2024**

WHEREAS the Municipality of West Nipissing deems it desirable to confirm the proceedings of Council at its meeting held on the 16th day of January 2024, and each motion, resolution and other action passed and taken by the Council at its said meeting, is except where their prior approval of the Ontario Municipal Board is required, hereby adopted, ratified and confirmed.

BE IT THEREFORE RESOLVED THAT the Mayor of the Municipality and the proper officer of the Municipality are hereby authorized and directed to do all things necessary to give effect to the said action or to obtain approval where required and except where otherwise provided, the Mayor and the Clerk or Deputy Clerk is hereby authorized and directed to affix the Corporation Seal of the Municipality to all such documents.

ENACTED AND PASSED ON JANUARY 16th, 2024 AS WITNESSED BY THE SEAL OF THE CORPORATION AND THE HANDS OF ITS PROPER OFFICERS.

KATHLEEN THORNE-ROCHON
MAYOR

MELANIE DUCHARME
CLERK



West Nipissing Ovest

CORPORATION OF THE MUNICIPALITY OF WEST NIPISSING

Council - Committee of the Whole

Resolution #

Title: Adjourn the meeting

Date: January 16, 2024

Moved by: _____

Seconded by: _____

BE IT RESOLVED THAT the meeting of Council - Committee of the Whole held on January 16, 2024 be adjourned.

CARRIED

DEFEATED

DEFEATED

**CARRIED WITH
AMENDMENTS / REFERRED /
DEFERRED / DELETED**



West Nipissing Ouest

CORPORATION DE LA MUNICIPALITÉ DE NIPISSING OUEST

Council - Committee of the Whole

Résolution #

Titre: Ajourner la réunion

Date: le 16 janvier 2024

Proposé par: _____

Appuyé par: _____

IL EST RÉSOLU QUE la réunion du Conseil - Comité plénier tenue le 16 janvier, 2024 soit levée.

ADOPTÉ

REJETÉ

REJETÉ

**ADOPTÉ AVEC
MODIFICATIONS / REPORTÉ /
RÉFÉRÉ / RETIRÉ**